

Agenda Item # _____
Date _____

COUNTY

County Funds

2019 Tax Correction for
The Ritz Lake
38 Parcels Listed Below

	100	300	901	950	1500	1700	4001	4700	9300	
	General	Road	1st RESP COMM BOND	Capital Improvement	Indigent	Institutions	Building fund	Flood Control	Museum	Total
Original Tax Allocated	147.53	-	16.69	6.37	2.91	-	-	1.59	1.57	176.66
Corrected Tax Allocated	(128.43)	-	(14.53)	(5.54)	(2.53)	-	-	(1.39)	(1.37)	(153.79)
Original Tax Credit Allocated	7.91	-	0.89	0.34	0.16	-	-	0.09	0.08	9.47
Corrected Tax Credit Allocated	(6.88)	-	(0.78)	(0.30)	(0.14)	-	-	(0.07)	(0.07)	(8.24)
Original Tax Commission Collected	12.42									12.42
Corrected Tax Commission	(10.81)									(10.81)
Original Tax Credit Commission Collected	0.67									0.67
Corrected Tax Credit Commission	(0.58)									(0.58)
Amount to be returned for refund	<u>21.83</u>	<u>-</u>	<u>2.27</u>	<u>0.87</u>	<u>0.40</u>	<u>-</u>	<u>-</u>	<u>0.22</u>	<u>0.21</u>	<u>25.80</u>

38 Parcels of equal correction x 25.80 = \$980.40

NOTE: The Ritz Lake has 38 Parcels with equal tax roll correction values. The Parcel Numbers are: 270139824, 270139825, 270139826, 270139827, 270139828, 270139830, 270139831, 270139832, 270139833, 270139834, 270139835, 270139836, 270139837, 270139838, 270139839, 270139840, 270139841, 270139842, 270139843, 270139844, 270139845, 270139846, 270139848, 270139850, 270139851, 270139852, 270139853, 270139854, 270139855, 270139856, 270139857, 270139858, 270139859, 270139864, 270139865, 270139867, 270139870, 270139871

Tax List Corrections,

Dodge County, Nebraska

DATE 9-30-2020 No. 5180

NAME The Ritz Lake ADDRESS 90 Doug Rittthaler 2538 County Rd 13, Fremont NE 68025

Year Corrected 2019 School Dist. No. Tax Dist. No. 1 Tax Book No. Page No.

Description of Property Ritz Lake Add Lot 1 BLK 4 ID No. 270139824

Table with columns: STATEMENT OR SCHEDULE NO., ACTUAL VALUATION, TAX RATE, CONSOLIDATED TAX, SCHOOL OR TAX DIST. NO., HOMESTEAD VALUE, PENNETT TAX CREDIT, 1ST. HALF, 2ND HALF, TOTAL TAX. Includes rows for ORIGINAL TAX, CORRECTED TAX, and DEDUCTED TAX.

Reason for correction 2019 TERC Order. Protest #158

I hereby direct the County Treasurer of DODGE COUNTY to accept this Official Correction made for the above named party and description and to issue this receipt in payment of the corrected tax as shown above.

Approved by action of the County Board of Equalization.

this 10th day of March, 2021.

Signature of Chairman

Signature of Debbie Chadwick, COUNTY ASSESSOR-COUNTY CLERK

ORIGINAL-TREASURER'S COPY, DUPLICATE-COUNTY BOARD'S COPY, TRIPPLICATE-COUNTY ASSESSOR'S COPY

The Copy Shop - Fremont, NE

Tax List Corrections,

Dodge County, Nebraska

DATE 9-30-2020 No. 5181

NAME The Ritz Lake ADDRESS 90 Doug Rittthaler 2538 County Rd 13, Fremont NE 68025

Year Corrected 2019 School Dist. No. Tax Dist. No. 1 Tax Book No. Page No.

Description of Property Ritz Lake Add Lot 2 Block 4 ID No. 270139825

Table with columns: STATEMENT OR SCHEDULE NO., ACTUAL VALUATION, TAX RATE, CONSOLIDATED TAX, SCHOOL OR TAX DIST. NO., HOMESTEAD VALUE, PENNETT TAX CREDIT, 1ST. HALF, 2ND HALF, TOTAL TAX. Includes rows for ORIGINAL TAX, CORRECTED TAX, and DEDUCTED TAX.

Reason for correction 2019 TERC Order. Protest #157

I hereby direct the County Treasurer of DODGE COUNTY to accept this Official Correction made for the above named party and description and to issue this receipt in payment of the corrected tax as shown above.

Approved by action of the County Board of Equalization.

this 10th day of March, 2021.

Signature of Chairman

Signature of Roberto Arriola

Tax List Corrections,

Dodge County, Nebraska

DATE 9-30-2020 No. 5182

NAME The Ritz Lake ADDRESS C/O Doug Rithaler 2538 County Rd 13, Fremont NE 68025

Year Corrected 2019 School Dist. No. Tax Dist. No. 1 Tax Book No. Page No.

Description of Property Ritz Lake ADD LOT 3 BLK 4 ID No. 270139826

Table with columns: STATEMENT OR SCHEDULE NO., ACTUAL VALUATION, TAX RATE, CONSOLIDATED TAX, SCHOOL OR TAX DIST. NO., HOMESTEAD VALUE, PENALTY TAX CREDIT, 1ST. HALF, 2ND HALF, TOTAL TAX. Rows include ORIGINAL TAX, CORRECTED TAX, ADDED TAX, and DEDUCTED TAX.

Reason for correction 2019 TERC Order, Protest #156

I hereby direct the County Treasurer of DODGE COUNTY to accept this Official Correction made for the above named party and description and to issue this receipt in payment of the corrected tax as shown above.

Approved by action of the County Board of Equalization.

this 10th day of March, 2021

Signature of Chairman

Signature of Sebbie Chudahill, COUNTY ASSESSOR-COUNTY CLERK

ORIGINAL-TREASURER'S COPY, DUPLICATE-COUNTY BOARD'S COPY, TRIPPLICATE-COUNTY ASSESSOR'S COPY

By Deputy

The Copy Shop • Fremont, NE

Tax List Corrections,

Dodge County, Nebraska

DATE 9-30-2020 No. 5183

NAME The Ritz Lake ADDRESS C/O Doug Rithaler 2538 County Rd 13, Fremont NE 68025

Year Corrected 2019 School Dist. No. Tax Dist. No. 1 Tax Book No. Page No.

Description of Property Ritz Lake Add Lot 4 BLK 4 ID No. 270139827

Table with columns: STATEMENT OR SCHEDULE NO., ACTUAL VALUATION, TAX RATE, CONSOLIDATED TAX, SCHOOL OR TAX DIST. NO., HOMESTEAD VALUE, PENALTY TAX CREDIT, 1ST. HALF, 2ND HALF, TOTAL TAX. Rows include ORIGINAL TAX, CORRECTED TAX, ADDED TAX, and DEDUCTED TAX.

Reason for correction 2019 TERC Order, Protest #155

I hereby direct the County Treasurer of DODGE COUNTY to accept this Official Correction made for the above named party and description and to issue this receipt in payment of the corrected tax as shown above.

Approved by action of the County Board of Equalization.

this 10th day of March, 2021

Signature of Chairman

Signature of Sebbie Chudahill, COUNTY ASSESSOR-COUNTY CLERK

By

Tax List Corrections,

Dodge County, Nebraska

DATE 9-30-2020 No. 5184

NAME The Ritz Lake ADDRESS c/o Doug Rittner 2538 County Rd 13, Fremont NE 68025

Year Corrected 2019 School Dist. No. _____ Tax Dist. No. 1 Tax Book No. _____ Page No. _____

Description of Property Ritz Lake Add Lot 5 BLK 4 ID No. 270139828

STATEMENT OR SCHEDULE NO.	ACTUAL VALUATION	TAX RATE	CONSOLIDATED TAX	SCHOOL OR TAX DIST. NO.	HOMESTEAD VALUE	PERMITS TAX CREDIT	1ST. HALF	2ND HALF	TOTAL TAX
ORIGINAL TAX <u>270139828</u>	<u>72,900</u>	<u>2.047225</u>	<u>1492.52</u>	<u>1</u>	<u>0</u>	<u>75.92</u>	<u>708.30</u>	<u>X 2</u>	<u>1416.60</u>
CORRECTED TAX <u>270139828</u>	<u>63,469</u>	<u>2.047225</u>	<u>1299.34</u>	<u>1</u>	<u>0</u>	<u>66.10</u>	<u>616.62</u>	<u>X 2</u>	<u>1233.24</u>
ADDED TAX									
DEDUCTED TAX	<u>Land only - No Impr.</u>					<u>9.82</u>			<u>183.36</u>

Reason for correction 2019 TERC Order, Protest #154

I hereby direct the County Treasurer of **DODGE COUNTY** to accept this Official Correction made for the above named party and description and to issue this receipt in payment of the corrected tax as shown above.

Approved by action of the County Board of Equalization.

this 10th day of March, 2021
[Signature] CHAIRMAN
[Signature] Sebbie Chadshill COUNTY ASSESSOR-COUNTY CLERK
 By _____ DEPUTY
ORIGINAL-TREASURER'S COPY
 DUPLICATE-COUNTY BOARD'S COPY
 TRIPPLICATE-COUNTY ASSESSOR'S COPY
 The Copy Shop - Fremont, NE

Tax List Corrections,

Dodge County, Nebraska

DATE 9-30-2020 No. 5185

NAME THE RITZ LAKE ADDRESS c/o Doug Rittner 2538 County Rd 13, Fremont NE 68025

Year Corrected 2019 School Dist. No. _____ Tax Dist. No. 1 Tax Book No. _____ Page No. _____

Description of Property Ritz Lake Add Rpt 1+3 Lot 6 BLK 4 ID No. 270139830

STATEMENT OR SCHEDULE NO.	ACTUAL VALUATION	TAX RATE	CONSOLIDATED TAX	SCHOOL OR TAX DIST. NO.	HOMESTEAD VALUE	PERMITS TAX CREDIT	1ST. HALF	2ND HALF	TOTAL TAX
ORIGINAL TAX <u>270139830</u>	<u>72,900</u>	<u>2.047225</u>	<u>1492.52</u>	<u>1</u>	<u>0</u>	<u>75.92</u>	<u>708.30</u>	<u>X 2</u>	<u>1416.60</u>
CORRECTED TAX <u>270139830</u>	<u>63,469</u>	<u>2.047225</u>	<u>1299.34</u>	<u>1</u>	<u>0</u>	<u>66.10</u>	<u>616.62</u>	<u>X 2</u>	<u>1233.24</u>
ADDED TAX									
DEDUCTED TAX	<u>Land Only - NO IMPROV</u>					<u>9.82</u>			<u>183.36</u>

Reason for correction 2019 TERC Order, Protest #153

I hereby direct the County Treasurer of **DODGE COUNTY** to accept this Official Correction made for the above named party and description and to issue this receipt in payment of the corrected tax as shown above.

Approved by action of the County Board of Equalization.

this 10th day of March, 2021
[Signature] CHAIRMAN
[Signature] Sebbie Chadshill COUNTY ASSESSOR-COUNTY CLERK

Tax List Corrections,

Dodge County, Nebraska

DATE 9-30-2020 No. 5186

NAME The Ritz Lake ADDRESS c/o Doug Rittwater 2538 County Rd 13, Fremont NE 68025

Year Corrected 2019 School Dist. No. _____ Tax Dist. No. 1 Tax Book No. _____ Page No. _____

Description of Property Ritz Lake Add Replat 3 Lot 7 BLK 4 ID No. 270139831

	STATEMENT OR SCHEDULE NO.	ACTUAL VALUATION	TAX RATE	CONSOLIDATED TAX	SCHOOL OR TAX DIST. NO.	HOMESTEAD VALUE	PERMITS TAX Credit	1ST. HALF	2ND HALF	TOTAL TAX
ORIGINAL TAX	<u>270139831</u>	<u>72,900</u>	<u>2.047225</u>	<u>1492.52</u>	<u>1</u>	<u>Ø</u>	<u>75.92</u>	<u>708.30</u>	<u>X2</u>	<u>1416.60</u>
CORRECTED TAX	<u>270139831</u>	<u>63,469</u>	<u>2.047225</u>	<u>1299.34</u>	<u>1</u>	<u>Ø</u>	<u>66.10</u>	<u>616.62</u>	<u>X2</u>	<u>1233.24</u>
ADDED TAX										
DEDUCTED TAX							<u><9.82></u>			<u><183.36></u>

Reason for correction 2019 TERC Order - Protest #152

I hereby direct the County Treasurer of **DODGE COUNTY** to accept this Official Correction made for the above named party and description and to issue this receipt in payment of the corrected tax as shown above.

Approved by action of the County Board of Equalization.

this 10th day of March, 2021

[Signature]
CHAIRMAN

[Signature]
COUNTY ASSESSOR-COUNTY CLERK

By _____ DEPUTY

ORIGINAL-TREASURER'S COPY
DUPLICATE-COUNTY BOARD'S COPY
TRIPPLICATE-COUNTY ASSESSOR'S COPY

The Copy Shop • Fremont, NE

Tax List Corrections,

Dodge County, Nebraska

DATE 9-30-2020 No. 5187

NAME The Ritz Lake ADDRESS c/o Doug Rittwater 2538 County Rd 13, Fremont NE 68025

Year Corrected 2019 School Dist. No. _____ Tax Dist. No. 1 Tax Book No. _____ Page No. _____

Description of Property Ritz Lake Add Replat 3 Lot 8 BLK 4 ID No. 270139832

	STATEMENT OR SCHEDULE NO.	ACTUAL VALUATION	TAX RATE	CONSOLIDATED TAX	SCHOOL OR TAX DIST. NO.	HOMESTEAD VALUE	PERMITS TAX Credit	1ST. HALF	2ND HALF	TOTAL TAX
ORIGINAL TAX	<u>270139832</u>	<u>72,900</u>	<u>2.047225</u>	<u>1492.52</u>	<u>1</u>	<u>Ø</u>	<u>75.92</u>	<u>708.30</u>	<u>X2</u>	<u>1416.60</u>
CORRECTED TAX	<u>270139832</u>	<u>63,469</u>	<u>2.047225</u>	<u>1299.34</u>	<u>1</u>	<u>Ø</u>	<u>66.10</u>	<u>616.62</u>	<u>X2</u>	<u>1233.24</u>
ADDED TAX										
DEDUCTED TAX							<u><9.82></u>			<u><183.36></u>

Reason for correction 2019 Terc Order - Protest #151

I hereby direct the County Treasurer of **DODGE COUNTY** to accept this Official Correction made for the above named party and description and to issue this receipt in payment of the corrected tax as shown above.

Approved by action of the County Board of Equalization.

this 10th day of March, 2021

[Signature]
CHAIRMAN

[Signature]
COUNTY ASSESSOR-COUNTY CLERK

Tax List Corrections,

Dodge County, Nebraska

DATE 9-30-2020 No. 5188

NAME The Ritz Lake ADDRESS c/o Doug Rithaler 25380 County Rd 13, Fremont NE 68025

Year Corrected 2019 School Dist. No. Tax Dist. No. 1 Tax Book No. Page No.

Description of Property Ritz Lake Add Replat 3 Lot 9 BLK 4 ID No. 270139833

Table with columns: STATEMENT OR SCHEDULE NO., ACTUAL VALUATION, TAX RATE, CONSOLIDATED TAX, SCHOOL OR TAX DIST. NO., HOMESTEAD VALUE, PERMITT TAX, 1ST. HALF, 2ND HALF, TOTAL TAX. Includes rows for ORIGINAL TAX, CORRECTED TAX, and DEDUCTED TAX.

Reason for correction 2019 TERC Order, Protest #150

I hereby direct the County Treasurer of DODGE COUNTY to accept this Official Correction made for the above named party and description and to issue this receipt in payment of the corrected tax as shown above.

Approved by action of the County Board of Equalization.

this 10th day of March, 2021

Signature of Chairman

CHAIRMAN

Signature of County Assessor

COUNTY ASSESSOR-COUNTY CLERK

By DEPUTY

ORIGINAL-TREASURER'S COPY, DUPLICATE-COUNTY BOARD'S COPY, TRIPPLICATE-COUNTY ASSESSOR'S COPY

The Copy Shop - Fremont, NE

Tax List Corrections,

Dodge County, Nebraska

DATE 9-30-2020 No. 5189

NAME The Ritz Lake ADDRESS c/o Doug Rithaler 25380 County Rd 13, Fremont NE 68025

Year Corrected 2019 School Dist. No. Tax Dist. No. 1 Tax Book No. Page No.

Description of Property Ritz Lake Add Replat 3 Lot 10 BLK 4 ID No. 270139834

Table with columns: STATEMENT OR SCHEDULE NO., ACTUAL VALUATION, TAX RATE, CONSOLIDATED TAX, SCHOOL OR TAX DIST. NO., HOMESTEAD VALUE, PERMITT TAX, 1ST. HALF, 2ND HALF, TOTAL TAX. Includes rows for ORIGINAL TAX, CORRECTED TAX, and DEDUCTED TAX.

Reason for correction 2019 TERC Order, Protest #149

I hereby direct the County Treasurer of DODGE COUNTY to accept this Official Correction made for the above named party and description and to issue this receipt in payment of the corrected tax as shown above.

Approved by action of the County Board of Equalization.

this 10th day of March, 2021

Signature of Chairman

CHAIRMAN

Signature of County Assessor

COUNTY ASSESSOR-COUNTY CLERK

Tax List Corrections,

Dodge County, Nebraska

DATE 9-30-2020 No. 5190

NAME The Ritz Lake ADDRESS c/o Doug Rittthaler 2538 County Rd 13, Fremont NE 68025



Year Corrected 2019 School Dist. No. _____ Tax Dist. No. 1 Tax Book No. _____ Page No. _____

Description of Property Ritz Lake Add Replat 3 Lot 11 BLK 4 ID No. 270139835

	STATEMENT OR SCHEDULE NO.	ACTUAL VALUATION	TAX RATE	CONSOLIDATED TAX	SCHOOL OR TAX DIST. NO.	HOMESTEAD VALUE	REMARKS	1ST. HALF	2ND HALF	TOTAL TAX
ORIGINAL TAX	<u>270139835</u>	<u>72,900</u>	<u>2.047225</u>	<u>1492.52</u>	<u>1</u>	<u>Ø</u>	<u>72.92</u>	<u>708.30</u>	<u>X 2</u>	<u>1416.60</u>
CORRECTED TAX	<u>270139835</u>	<u>63,469</u>	<u>2.047225</u>	<u>1299.34</u>	<u>1</u>	<u>Ø</u>	<u>66.10</u>	<u>616.62</u>	<u>X 2</u>	<u>1233.24</u>
ADDED TAX										
DEDUCTED TAX							<u><9.82></u>			<u><183.36></u>

Reason for correction 2019 TERC Order, Protest #148

I hereby direct the County Treasurer of **DODGE COUNTY** to accept this Official Correction made for the above named party and description and to issue this receipt in payment of the corrected tax as shown above.

Approved by action of the County Board of Equalization.
 this 10th day of March, 2021
 CHAIRMAN
 COUNTY ASSESSOR-COUNTY CLERK

By _____ DEPUTY
ORIGINAL-TREASURER'S COPY
 DUPLICATE-COUNTY BOARD'S COPY
 TRIPPLICATE-COUNTY ASSESSOR'S COPY
The Copy Shop • Fremont, NE

Tax List Corrections,

Dodge County, Nebraska

DATE 9-30-2020 No. 5191

NAME The Ritz Lake ADDRESS c/o Doug Rittthaler 2538 County Rd 13, Fremont NE 68025

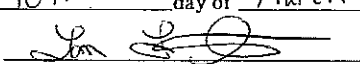

Year Corrected 2019 School Dist. No. _____ Tax Dist. No. 1 Tax Book No. _____ Page No. _____

Description of Property Ritz Lake Add Replat 3 Lot 12 BLK 4 ID No. 270139836

	STATEMENT OR SCHEDULE NO.	ACTUAL VALUATION	TAX RATE	CONSOLIDATED TAX	SCHOOL OR TAX DIST. NO.	HOMESTEAD VALUE	REMARKS	1ST. HALF	2ND HALF	TOTAL TAX
ORIGINAL TAX	<u>270139836</u>	<u>72,900</u>	<u>2.047225</u>	<u>1492.52</u>	<u>1</u>	<u>Ø</u>	<u>75.92</u>	<u>708.30</u>	<u>X 2</u>	<u>1416.60</u>
CORRECTED TAX	<u>270139836</u>	<u>63,469</u>	<u>2.047225</u>	<u>1299.34</u>	<u>1</u>	<u>Ø</u>	<u>66.10</u>	<u>616.62</u>	<u>X 2</u>	<u>1233.24</u>
ADDED TAX										
DEDUCTED TAX							<u><9.82></u>			<u><183.36></u>

Reason for correction 2019 TERC Order, Protest #147

I hereby direct the County Treasurer of **DODGE COUNTY** to accept this Official Correction made for the above named party and description and to issue this receipt in payment of the corrected tax as shown above.

Approved by action of the County Board of Equalization.
 this 10th day of March, 2021
 CHAIRMAN
 COUNTY ASSESSOR-COUNTY CLERK

Tax List Corrections,

Dodge County, Nebraska

DATE 9-30-2020 No. 5192

NAME The Ritz Lake ADDRESS c/o Doug Rittkater
2538 County Rd 13, Fremont NE
68025

Year Corrected 2019 School Dist. No. _____ Tax Dist. No. 1 Tax Book No. _____ Page No. _____

Description of Property Ritz Lake Add Replat 3 Lot 13BLK 4 ID No. 270139837


	STATEMENT OR SCHEDULE NO.	ACTUAL VALUATION	TAX RATE	CONSOLI-DATED TAX	SCHOOL OR TAX DIST. NO.	HOMESTEAD VALUE	PERMITS TAX Credit	1ST. HALF	2ND HALF	TOTAL TAX
ORIGINAL TAX	<u>270139837</u>	<u>72,900</u>	<u>2.047225</u>	<u>1492.52</u>	<u>1</u>	<u>Ø</u>	<u>75.92</u>	<u>708.30</u>	<u>X 2</u>	<u>1416.60</u>
CORRECTED TAX	<u>270139837</u>	<u>63,469</u>	<u>2.047225</u>	<u>1299.34</u>	<u>1</u>	<u>Ø</u>	<u>66.10</u>	<u>616.62</u>	<u>X 2</u>	<u>1233.24</u>
ADDED TAX										
DEDUCTED TAX		<u>Land only - No Improv</u>					<u><9.82></u>			<u><183.36></u>

Reason for correction 2019 TERC Order. Protest #146

I hereby direct the County Treasurer of **DODGE COUNTY** to accept this Official Correction made for the above named party and description and to issue this receipt in payment of the corrected tax as shown above.

Approved by action of the County Board of Equalization.

this 10th day of March, 2021.


CHAIRMAN


COUNTY ASSESSOR-COUNTY CLERK

ORIGINAL-TREASURER'S COPY
DUPLICATE-COUNTY BOARD'S COPY
TRIPPLICATE-COUNTY ASSESSOR'S COPY

By _____ DEPUTY

The Copy Shop • Fremont, NE

Tax List Corrections,

Dodge County, Nebraska

DATE 9-30-2020 No. 5193

NAME The Ritz Lake ADDRESS c/o Doug Rittkater
2538 County Rd 13, Fremont NE
68025

Year Corrected 2019 School Dist. No. _____ Tax Dist. No. _____ Tax Book No. _____ Page No. _____

Description of Property Ritz Lake Add Replat 2 Lot 14BLK 4 ID No. 270139838


	STATEMENT OR SCHEDULE NO.	ACTUAL VALUATION	TAX RATE	CONSOLI-DATED TAX	SCHOOL OR TAX DIST. NO.	HOMESTEAD VALUE	PERMITS TAX Credit	1ST. HALF	2ND HALF	TOTAL TAX
ORIGINAL TAX	<u>270139838</u>	<u>72,900</u>	<u>2.047225</u>	<u>1492.52</u>	<u>1</u>	<u>Ø</u>	<u>75.92</u>	<u>708.30</u>	<u>X 2</u>	<u>1416.60</u>
CORRECTED TAX	<u>270139838</u>	<u>63,469</u>	<u>2.047225</u>	<u>1299.34</u>	<u>1</u>	<u>Ø</u>	<u>66.10</u>	<u>616.62</u>	<u>X 2</u>	<u>1233.24</u>
ADDED TAX										
DEDUCTED TAX		<u>Land only - No Impr.</u>					<u><9.82></u>			<u><183.36></u>

Reason for correction 2019 TERC Order. Protest #146

I hereby direct the County Treasurer of **DODGE COUNTY** to accept this Official Correction made for the above named party and description and to issue this receipt in payment of the corrected tax as shown above.

Approved by action of the County Board of Equalization.

this 10th day of March, 2021.


CHAIRMAN


COUNTY ASSESSOR-COUNTY CLERK

Tax List Corrections,

Dodge County, Nebraska

DATE 9-30-2020 No. 5194

NAME The Ritz Lake ADDRESS c/o Doug Rittaler 2538 County Rd 13, Fremont NE 68025

Year Corrected 2019 School Dist. No. _____ Tax Dist. No. 1 Tax Book No. _____ Page No. _____

Description of Property Ritz Lake Add Replat 3 Lot 15 BLK 4 ID No. 270139839

	STATEMENT OR SCHEDULE NO.	ACTUAL VALUATION	TAX RATE	CONSOLIDATED TAX	SCHOOL OR TAX DIST. NO.	HOMESTEAD VALUE	REVALUATION TAX CREDIT	1ST. HALF	2ND HALF	TOTAL TAX	
ORIGINAL TAX	<u>270139839</u>	<u>72,900</u>	<u>2.047225</u>	<u>1492.53</u>	<u>1</u>	<u>Q</u>	<u>75.92</u>	<u>708.30</u>	<u>x 2</u>	<u>1416.60</u>	
CORRECTED TAX	<u>270139839</u>	<u>63,469</u>	<u>2.047225</u>	<u>1299.34</u>	<u>1</u>	<u>Q</u>	<u>66.10</u>	<u>616.62</u>	<u>x 2</u>	<u>1233.24</u>	
ADDED TAX											
DEDUCTED TAX		<u>Land only - No Improvement <9.82></u>									<u><183.36></u>

Reason for correction 2019 TERC Order - Protest #144

I hereby direct the County Treasurer of **DODGE COUNTY** to accept this Official Correction made for the above named party and description and to issue this receipt in payment of the corrected tax as shown above.

Approved by action of the County Board of Equalization.

this 10th day of March, 2021

Jan [Signature]
CHAIRMAN

Debbie Churchill
COUNTY ASSESSOR-COUNTY CLERK

By _____ DEPUTY

ORIGINAL-TREASURER'S COPY
DUPLICATE-COUNTY BOARD'S COPY
TRIPPLICATE-COUNTY ASSESSOR'S COPY

The Copy Shop • Fremont, NE

Tax List Corrections,

Dodge County, Nebraska

DATE 9-30-2020 No. 5195

NAME The Ritz Lake ADDRESS c/o Doug Rittaler 2538 County Rd 13, Fremont NE 68025

Year Corrected 2019 School Dist. No. _____ Tax Dist. No. 1 Tax Book No. _____ Page No. _____

Description of Property Ritz Lake Add Replat 3 Lot 15A BLK 4 ID No. 270139840

	STATEMENT OR SCHEDULE NO.	ACTUAL VALUATION	TAX RATE	CONSOLIDATED TAX	SCHOOL OR TAX DIST. NO.	HOMESTEAD VALUE	REVALUATION TAX CREDIT	1ST. HALF	2ND HALF	TOTAL TAX	
ORIGINAL TAX	<u>270139840</u>	<u>72,900</u>	<u>2.047225</u>	<u>1492.52</u>	<u>1</u>	<u>Q</u>	<u>75.92</u>	<u>708.30</u>	<u>x 2</u>	<u>1416.60</u>	
CORRECTED TAX	<u>270139840</u>	<u>63,469</u>	<u>2.047225</u>	<u>1299.34</u>	<u>1</u>	<u>Q</u>	<u>66.10</u>	<u>616.62</u>	<u>x 2</u>	<u>1233.24</u>	
ADDED TAX											
DEDUCTED TAX		<u>Land only - No Impr <9.82></u>									<u><183.36></u>

Reason for correction 2019 TERC Order - Protest #143

I hereby direct the County Treasurer of **DODGE COUNTY** to accept this Official Correction made for the above named party and description and to issue this receipt in payment of the corrected tax as shown above.

Approved by action of the County Board of Equalization.

this 10th day of March, 2021

Jan [Signature]
CHAIRMAN

Debbie Churchill
COUNTY ASSESSOR-COUNTY CLERK

Tax List Corrections,

Dodge County, Nebraska

DATE 9-30-2020 No. 5196

NAME The Ritz Lake ADDRESS Clo Doug Rittkaler 2538 County Rd 13, Fremont NE 68025

Year Corrected 2019 School Dist. No. Tax Dist. No. 1 Tax Book No. Page No.

Description of Property Ritz Lake Add Lot 16 Bk 4 ID No. 270139841

Table with columns: STATEMENT OR SCHEDULE NO., ACTUAL VALUATION, TAX RATE, CONSOLIDATED TAX, SCHOOL OR TAX DIST. NO., HOMESTEAD VALUE, PENALTY TAX, 1ST HALF, 2ND HALF, TOTAL TAX. Includes rows for ORIGINAL TAX, CORRECTED TAX, ADDED TAX, and DEDUCTED TAX.

Reason for correction 2019 TERC Order, Protest #142

I hereby direct the County Treasurer of DODGE COUNTY to accept this Official Correction made for the above named party and description and to issue this receipt in payment of the corrected tax as shown above.

Approved by action of the County Board of Equalization.

this 10th day of March 2021 [Signature] CHAIRMAN

[Signature] COUNTY ASSESSOR-COUNTY CLERK

ORIGINAL-TREASURER'S COPY, DUPLICATE-COUNTY BOARD'S COPY, TRIPPLICATE-COUNTY ASSESSOR'S COPY, The Copy Shop - Fremont, NE

Tax List Corrections,

Dodge County, Nebraska

DATE 9-30-2020 No. 5197

NAME The Ritz Lake ADDRESS Clo Doug Rittkaler 2538 County Rd 13, Fremont NE 68025

Year Corrected 2019 School Dist. No. Tax Dist. No. 1 Tax Book No. Page No.

Description of Property Ritz Lake Add Lot 17 Bk 4 ID No. 270139842

Table with columns: STATEMENT OR SCHEDULE NO., ACTUAL VALUATION, TAX RATE, CONSOLIDATED TAX, SCHOOL OR TAX DIST. NO., HOMESTEAD VALUE, PENALTY TAX, 1ST HALF, 2ND HALF, TOTAL TAX. Includes rows for ORIGINAL TAX, CORRECTED TAX, ADDED TAX, and DEDUCTED TAX.

Reason for correction 2019 TERC Order, Protest #141

I hereby direct the County Treasurer of DODGE COUNTY to accept this Official Correction made for the above named party and description and to issue this receipt in payment of the corrected tax as shown above.

Approved by action of the County Board of Equalization.

this 10th day of March 2021 [Signature] CHAIRMAN

[Signature] COUNTY ASSESSOR-COUNTY CLERK

Tax List Corrections,

Dodge County, Nebraska

DATE 9-30-2020 No. 5198

NAME The Ritz Lake ADDRESS c/o Doug Ritterhater 2538 County Rd 13, Fremont NE 68025

Year Corrected 2019 School Dist. No. 1 Tax Dist. No. 1 Tax Book No. 68025 Page No. 1

Description of Property Ritz Lake Add Lot 18 BLK 4 ID No. 270139843

	STATEMENT OR SCHEDULE NO.	ACTUAL VALUATION	TAX RATE	CONSOLI-DATED TAX	SCHOOL OR TAX DIST. NO.	HOMESTEAD VALUE	PENALTY TAX Credit	1ST. HALF	2ND HALF	TOTAL TAX
ORIGINAL TAX	<u>270139843</u>	<u>72,900</u>	<u>2.047225</u>	<u>1492.⁵²</u>	<u>1</u>	<u>Ø</u>	<u>75.⁹²</u>	<u>708.³⁰</u>	<u>X 2</u>	<u>1416.⁶⁰</u>
CORRECTED TAX	<u>270139843</u>	<u>63,469</u>	<u>2.047225</u>	<u>1299.³⁴</u>	<u>1</u>	<u>Ø</u>	<u>66.¹⁰</u>	<u>616.⁶²</u>	<u>X 2</u>	<u>1233.²⁴</u>
ADDED TAX										
DEDUCTED TAX		<u>Land only - No Improv.</u>					<u>< 9.82 ></u>			<u>< 183.³⁶ ></u>

Reason for correction 2019 TERC Order . Protest #40

I hereby direct the County Treasurer of **DODGE COUNTY** to accept this Official Correction made for the above named party and description and to issue this receipt in payment of the corrected tax as shown above.

Approved by action of the County Board of Equalization.

this 10th day of March, 2021

[Signature]
CHAIRMAN

[Signature]
COUNTY ASSESSOR-COUNTY CLERK

By _____ DEPUTY

ORIGINAL-TREASURER'S COPY
DUPLICATE-COUNTY BOARD'S COPY
TRIPPLICATE-COUNTY ASSESSOR'S COPY

The Copy Shop • Fremont, NE

Tax List Corrections,

Dodge County, Nebraska

DATE 9-30-2020 No. 5199

NAME The Ritz Lake ADDRESS c/o Doug Ritterhater 2538 County Rd 13, Fremont NE 68025

Year Corrected 2019 School Dist. No. 1 Tax Dist. No. 1 Tax Book No. 68025 Page No. 1

Description of Property Ritz Lake Add Replat 3 Lot 19 BLK 4 ID No. 270139844

	STATEMENT OR SCHEDULE NO.	ACTUAL VALUATION	TAX RATE	CONSOLI-DATED TAX	SCHOOL OR TAX DIST. NO.	HOMESTEAD VALUE	PENALTY TAX Credit	1ST. HALF	2ND HALF	TOTAL TAX
ORIGINAL TAX	<u>270139844</u>	<u>72,900</u>	<u>2.047225</u>	<u>1492.⁵²</u>	<u>1</u>	<u>Ø</u>	<u>75.⁹²</u>	<u>708.³⁰</u>	<u>X 2</u>	<u>1416.⁶⁰</u>
CORRECTED TAX	<u>270139844</u>	<u>63,469</u>	<u>2.047225</u>	<u>1299.³⁴</u>	<u>1</u>	<u>Ø</u>	<u>66.¹⁰</u>	<u>616.⁶²</u>	<u>X 2</u>	<u>1233.²⁴</u>
ADDED TAX										
DEDUCTED TAX		<u>Land only - No Improv.</u>					<u>< 9.82 ></u>			<u>< 183.³⁶ ></u>

Reason for correction 2019 TERC Order . Protest #139

I hereby direct the County Treasurer of **DODGE COUNTY** to accept this Official Correction made for the above named party and description and to issue this receipt in payment of the corrected tax as shown above.

Approved by action of the County Board of Equalization.

this 10th day of March, 2021

[Signature]
CHAIRMAN

[Signature]
COUNTY ASSESSOR-COUNTY CLERK

By _____ DEPUTY

Tax List Corrections,

Dodge County, Nebraska

DATE 9-30-2020 No. 5200

NAME The Ritz Lake ADDRESS 2538 County Rd 13, Fremont NE 68025
C/o Doug Rittkaler

Year Corrected 2019 School Dist. No. 1 Tax Dist. No. 1 Tax Book No. Page No.

Description of Property Ritz Lake Add Replat 3 Lot 20 BLK 4 ID No. 270139845

STATEMENT OR SCHEDULE NO.	ACTUAL VALUATION	TAX RATE	CONSOLI-DATED TAX	SCHOOL OR TAX DIST. NO.	HOMESTEAD VALUE	PENALTY TAX	1ST. HALF	2ND HALF	TOTAL TAX
ORIGINAL TAX 270139845	72,900	2.047225	1492. ⁵²	1	Ø	75. ⁹²	708. ³⁰	X 2	1416. ⁶⁰
CORRECTED TAX 270139845	63,469	2.047225	1299. ³⁴	1	Ø	66. ¹⁰	616. ⁶²	X 2	1233. ²⁴
ADDED TAX									
DEDUCTED TAX	Land only - No Impr.					< 9.82 >			< 183. ³⁶ >

Reason for correction 2019 TERC Order, Protest #138

I hereby direct the County Treasurer of **DODGE COUNTY** to accept this Official Correction made for the above named party and description and to issue this receipt in payment of the corrected tax as shown above.

Approved by action of the County Board of Equalization.

this 10th day of March, 2021

Jim J. [Signature]
CHAIRMAN

Shbbie Churchill
COUNTY ASSESSOR-COUNTY CLERK

By _____ DEPUTY

ORIGINAL-TREASURER'S COPY
 DUPLICATE-COUNTY BOARD'S COPY
 TRIPPLICATE-COUNTY ASSESSOR'S COPY

The Copy Shop • Fremont, NE

Tax List Corrections,

Dodge County, Nebraska

DATE 9-30-2020 No. 5201

NAME The Ritz Lake ADDRESS 2538 County Rd 13, Fremont NE 68025
C/o Doug Rittkaler

Year Corrected 2019 School Dist. No. 1 Tax Dist. No. 1 Tax Book No. Page No.

Description of Property Ritz Lake Add Replat 3 Lot 21 BLK 4 ID No. 270139846

STATEMENT OR SCHEDULE NO.	ACTUAL VALUATION	TAX RATE	CONSOLI-DATED TAX	SCHOOL OR TAX DIST. NO.	HOMESTEAD VALUE	PENALTY TAX	1ST. HALF	2ND HALF	TOTAL TAX
ORIGINAL TAX 270139846	72,900	2.047225	1492. ⁵²	1	Ø	75. ⁹²	708. ³⁰	X 2	1416. ⁶⁰
CORRECTED TAX 270139846	63,469	2.047225	1299. ³⁴	1	Ø	66. ¹⁰	616. ⁶²	X 2	1233. ²⁴
ADDED TAX									
DEDUCTED TAX	Land only - No Impr.					< 9.82 >			< 183. ³⁶ >

Reason for correction 2019 TERC Order Protest #137

I hereby direct the County Treasurer of **DODGE COUNTY** to accept this Official Correction made for the above named party and description and to issue this receipt in payment of the corrected tax as shown above.

Approved by action of the County Board of Equalization.

this 10th day of March, 2021

Jim J. [Signature]
CHAIRMAN

Shbbie Churchill
COUNTY ASSESSOR-COUNTY CLERK

By _____ DEPUTY

Tax List Corrections,

Dodge County, Nebraska

DATE 9-30-2020 No. 5202
 NAME The Ritz Lake ADDRESS c/o Doug Rittaler
2538 County Rd 13, Fremont NE
68025
 Year Corrected 2019 School Dist. No. 1 Tax Dist. No. 1 Tax Book No. 1 Page No. 1
 Description of Property Ritz Lake Add Lot 23 BLK 4 ID No. 270139848

STATEMENT OR SCHEDULE NO.	ACTUAL VALUATION	TAX RATE	CONSOLIDATED TAX	SCHOOL OR TAX DIST. NO.	HOMESTEAD VALUE	PROPERTY TAX CREDIT	1ST. HALF	2ND HALF	TOTAL TAX
ORIGINAL TAX <u>270139848</u>	<u>72,900</u>	<u>2.047225</u>	<u>1492.⁵²</u>	<u>1</u>	<u>Ø</u>	<u>75.⁹²</u>	<u>708.³⁰</u>	<u>x 2</u>	<u>1416.⁶⁰</u>
CORRECTED TAX <u>270139848</u>	<u>63,469</u>	<u>2.047225</u>	<u>1299.³⁴</u>	<u>1</u>	<u>Ø</u>	<u>66.¹⁰</u>	<u>616.⁶²</u>	<u>x 2</u>	<u>1233.²⁴</u>
ADDED TAX									
DEDUCTED TAX	<u>Land Only - No Improv.</u>					<u>< 9.82 ></u>			<u>< 183.³⁶ ></u>

Reason for correction 2019 TERC Order
Protest # 136

I hereby direct the County Treasurer of **DODGE COUNTY** to accept this Official Correction made for the above named party and description and to issue this receipt in payment of the corrected tax as shown above.

Approved by action of the County Board of Equalization.
 this 10th day of March, 2021
[Signature] CHAIRMAN [Signature] COUNTY ASSESSOR-COUNTY CLERK

By _____ DEPUTY
 ORIGINAL-TREASURER'S COPY
 DUPLICATE-COUNTY BOARD'S COPY
 DUPLICATE-COUNTY ASSESSOR'S COPY
 The Copy Shop • Fremont, NE

Tax List Corrections,

Dodge County, Nebraska

DATE 9-30-2020 No. 5203
 NAME The Ritz Lake ADDRESS c/o Doug Rittaler
2538 County Rd 13, Fremont NE
68025
 Year Corrected 2019 School Dist. No. 1 Tax Dist. No. 1 Tax Book No. 1 Page No. 1
 Description of Property Ritz Lake Add Lot 26 BLK 4 ID No. 270139850

STATEMENT OR SCHEDULE NO.	ACTUAL VALUATION	TAX RATE	CONSOLIDATED TAX	SCHOOL OR TAX DIST. NO.	HOMESTEAD VALUE	PROPERTY TAX CREDIT	1ST. HALF	2ND HALF	TOTAL TAX
ORIGINAL TAX <u>270139850</u>	<u>72,900</u>	<u>2.047225</u>	<u>1492.⁵²</u>	<u>1</u>	<u>Ø</u>	<u>75.⁹²</u>	<u>708.³⁰</u>	<u>x 2</u>	<u>1416.⁶⁰</u>
CORRECTED TAX <u>270139850</u>	<u>63,469</u>	<u>2.047225</u>	<u>1299.³⁴</u>	<u>1</u>	<u>Ø</u>	<u>66.¹⁰</u>	<u>616.⁶²</u>	<u>x 2</u>	<u>1233.²⁴</u>
ADDED TAX									
DEDUCTED TAX	<u>Land Only - No Impr.</u>					<u>< 9.82 ></u>			<u>< 183.³⁶ ></u>

Reason for correction 2019 TERC Order
Protest # 135

I hereby direct the County Treasurer of **DODGE COUNTY** to accept this Official Correction made for the above named party and description and to issue this receipt in payment of the corrected tax as shown above.

Approved by action of the County Board of Equalization.
 this 10th day of March, 2021
[Signature] CHAIRMAN [Signature] COUNTY ASSESSOR-COUNTY CLERK

By _____ DEPUTY
 ORIGINAL-TREASURER'S COPY
 DUPLICATE-COUNTY BOARD'S COPY

Tax List Corrections,

Dodge County, Nebraska

DATE 9-30-2020 No. 5204

NAME The Ritz Lake ADDRESS c/o Doug Rittaker 2538 County Rd 13, Fremont NE 68025

Year Corrected 2019 School Dist. No. _____ Tax Dist. No. 1 Tax Book No. _____ Page No. _____

Description of Property Ritz Lake Add Lot 27 BLK 4 ID No. 270139851

	STATEMENT OR SCHEDULE NO.	ACTUAL VALUATION	TAX RATE	CONSOLIDATED TAX	SCHOOL OR TAX DIST. NO.	HOMESTEAD VALUE	PENALTY TAX Credit	1ST. HALF	2ND HALF	TOTAL TAX
ORIGINAL TAX	270139851	72,900	2.047225	1492.52	1	Ø	75.92	708.30	x 2	1416.60
CORRECTED TAX	270139851	63,469	2.047225	1299.34	1	Ø	66.10	616.52	x 2	1233.24
ADDED TAX										
DEDUCTED TAX	Land only - No improv.						<9.82>			<183.36>

Reason for correction 2019 TERC Order Protest # 134

I hereby direct the County Treasurer of **DODGE COUNTY** to accept this Official Correction made for the above named party and description and to issue this receipt in payment of the corrected tax as shown above.

Approved by action of the County Board of Equalization.

this 10th day of March, 2021

[Signature]
CHAIRMAN

Sebbie Churchill
COUNTY ASSESSOR-COUNTY CLERK

ORIGINAL-TREASURER'S COPY
DUPLICATE-COUNTY BOARD'S COPY
TRIPPLICATE-COUNTY ASSESSOR'S COPY

By _____
DEPUTY
The Copy Shop • Fremont, NE

Tax List Corrections,

Dodge County, Nebraska

DATE 9-30-2020 No. 5205

NAME The Ritz Lake ADDRESS c/o Doug Rittaker 2538 County Rd 13, Fremont NE 68025

Year Corrected 2019 School Dist. No. _____ Tax Dist. No. 1 Tax Book No. _____ Page No. _____

Description of Property Ritz Lake Add Lot 28 BLK 4 ID No. 270139852

	STATEMENT OR SCHEDULE NO.	ACTUAL VALUATION	TAX RATE	CONSOLIDATED TAX	SCHOOL OR TAX DIST. NO.	HOMESTEAD VALUE	PENALTY TAX Credit	1ST. HALF	2ND HALF	TOTAL TAX
ORIGINAL TAX	270139852	72,900	2.047225	1492.52	1	Ø	75.92	708.30	x 2	1416.60
CORRECTED TAX	270139852	63,469	2.047225	1299.34	1	Ø	66.10	616.52	x 2	1233.24
ADDED TAX										
DEDUCTED TAX	Land only - NO Improvement						<9.82>			<183.36>

Reason for correction 2019 TERC Order Protest # 133

I hereby direct the County Treasurer of **DODGE COUNTY** to accept this Official Correction made for the above named party and description and to issue this receipt in payment of the corrected tax as shown above.

Approved by action of the County Board of Equalization.

this 10th day of March, 2021

[Signature]
CHAIRMAN

Sebbie Churchill
COUNTY ASSESSOR-COUNTY CLERK

ORIGINAL-TREASURER'S COPY

By _____
DEPUTY

Tax List Corrections,

Dodge County, Nebraska

DATE 9-30-2020 No. 5206
 NAME The Ritz Lake ADDRESS c/o Doug Rittaler
2538 County Rd 13, Fremont NE
68025
 Year Corrected 2019 School Dist. No. _____ Tax Dist. No. 1 Tax Book No. _____ Page No. _____
 Description of Property Ritz Lake Add Lot 29 BLK 4 ID No. 270139853

	STATEMENT OR SCHEDULE NO.	ACTUAL VALUATION	TAX RATE	CONSOLIDATED TAX	SCHOOL OR PAR DIST. NO.	HOMESTEAD VALUE	PENALTY TAX Credit	1ST. HALF	2ND HALF	TOTAL TAX	
ORIGINAL TAX	<u>270139853</u>	<u>72,900</u>	<u>2.047225</u>	<u>1492.52</u>	<u>1</u>	<u>Ø</u>	<u>75.92</u>	<u>708.30</u>	<u>x2</u>	<u>1416.60</u>	
CORRECTED TAX	<u>270139853</u>	<u>63,469</u>	<u>2.047225</u>	<u>1299.34</u>	<u>1</u>	<u>Ø</u>	<u>66.10</u>	<u>616.62</u>	<u>x2</u>	<u>1233.24</u>	
ADDED TAX											
DEDUCTED TAX		<u>Land only - No Improvements</u>						<u><9.82></u>			<u><183.36></u>

Reason for correction 2019 TERC Order - Protest # 120

I hereby direct the County Treasurer of **DODGE COUNTY** to accept this Official Correction made for the above named party and description and to issue this receipt in payment of the corrected tax as shown above.

Approved by action of the County Board of Equalization.

this 10th day of March, 2021

Jon [Signature]
CHAIRMAN

Sebbie Churchill
COUNTY ASSESSOR-COUNTY CLERK
By _____ DEPUTY

ORIGINAL-TREASURER'S COPY
 DUPLICATE-COUNTY BOARD'S COPY
 TRIPPLICATE-COUNTY ASSESSOR'S COPY

The Copy Shop • Fremont, NE

Tax List Corrections,

Dodge County, Nebraska

DATE 9-30-2020 No. 5207
 NAME The Ritz Lake ADDRESS c/o Doug Rittaler
2538 County Rd 13, Fremont NE
68025
 Year Corrected 2019 School Dist. No. _____ Tax Dist. No. 1 Tax Book No. _____ Page No. _____
 Description of Property Ritz Lake Add Replat 3 of Lot 30 BLK 4 ID No. 270139854

	STATEMENT OR SCHEDULE NO.	ACTUAL VALUATION	TAX RATE	CONSOLIDATED TAX	SCHOOL OR PAR DIST. NO.	HOMESTEAD VALUE	PENALTY TAX Credit	1ST. HALF	2ND HALF	TOTAL TAX	
ORIGINAL TAX	<u>270139854</u>	<u>72,900</u>	<u>2.047225</u>	<u>1492.52</u>	<u>1</u>	<u>Ø</u>	<u>75.92</u>	<u>708.30</u>	<u>x2</u>	<u>1416.60</u>	
CORRECTED TAX	<u>270139854</u>	<u>63,469</u>	<u>2.047225</u>	<u>1299.34</u>	<u>1</u>	<u>Ø</u>	<u>66.10</u>	<u>616.62</u>	<u>x2</u>	<u>1233.24</u>	
ADDED TAX											
DEDUCTED TAX		<u>Land only - no improv.</u>						<u><9.82></u>			<u><183.36></u>

Reason for correction 2019 TERC Order Protest # 121

I hereby direct the County Treasurer of **DODGE COUNTY** to accept this Official Correction made for the above named party and description and to issue this receipt in payment of the corrected tax as shown above.

Approved by action of the County Board of Equalization.

this 10th day of March, 2021

Jon [Signature]
CHAIRMAN

Sebbie Churchill
COUNTY ASSESSOR-COUNTY CLERK
By _____ DEPUTY

ORIGINAL-TREASURER'S COPY

DEPUTY

Tax List Corrections,

Dodge County, Nebraska

DATE 9-30-2020 No. 5208

NAME The Ritz Lake ADDRESS c/o Doug Rittthaler
2538 County Rd 13, Fremont NE
68025

Year Corrected 2019 School Dist. No. 1 Tax Dist. No. 1 Tax Book No. 1 Page No. 1

Description of Property Ritz Lake Add Replat 3 of Lot 31 BLK 4 ID No. 270139855

	STATEMENT OR SCHEDULE NO.	ACTUAL VALUATION	TAX RATE	CONSOLI-DATED TAX	SCHOOL OR TAX DIST. NO.	HOMESTEAD VALUE	RENTAL TAX credit	1ST. HALF	2ND HALF	TOTAL TAX
ORIGINAL TAX	<u>270139855</u>	<u>72,900</u>	<u>2.047225</u>	<u>1492.⁵²</u>	<u>1</u>	<u>Ø</u>	<u>75.⁹²</u>	<u>708.³⁰</u>	<u>x 2</u>	<u>1416.⁶⁰</u>
CORRECTED TAX	<u>270139855</u>	<u>63,469</u>	<u>2.047225</u>	<u>1299.³⁴</u>	<u>1</u>	<u>Ø</u>	<u>66.¹⁰</u>	<u>616.⁶²</u>	<u>x 2</u>	<u>1233.²⁴</u>
ADDED TAX										
DEDUCTED TAX							<u><9.82></u>			<u><183.³⁶></u>

Reason for correction 2019 TERC Order Protest # 122

I hereby direct the County Treasurer of **DODGE COUNTY** to accept this Official Correction made for the above named party and description and to issue this receipt in payment of the corrected tax as shown above.

Approved by action of the County Board of Equalization.

this 10th day of March, 2021

[Signature]
CHAIRMAN

[Signature]
COUNTY ASSESSOR-COUNTY CLERK

By _____
DEPUTY

ORIGINAL-TREASURER'S COPY
DUPLICATE-COUNTY BOARD'S COPY
TRIPPLICATE-COUNTY ASSESSOR'S COPY

The Copy Shop • Fremont, NE

Tax List Corrections,

Dodge County, Nebraska

DATE 9-30-2020 No. 5209

NAME The Ritz Lake ADDRESS c/o Doug Rittthaler
2538 County Rd 13, Fremont NE
68025

Year Corrected 2019 School Dist. No. 1 Tax Dist. No. 1 Tax Book No. 1 Page No. 1

Description of Property Ritz Lake Add Replat 3 of Lot 32 BLK 4 ID No. 270139856

	STATEMENT OR SCHEDULE NO.	ACTUAL VALUATION	TAX RATE	CONSOLI-DATED TAX	SCHOOL OR TAX DIST. NO.	HOMESTEAD VALUE	RENTAL TAX credit	1ST. HALF	2ND HALF	TOTAL TAX
ORIGINAL TAX	<u>270139856</u>	<u>72,900</u>	<u>2.047225</u>	<u>1492.⁵²</u>	<u>1</u>	<u>Ø</u>	<u>75.⁹²</u>	<u>708.³⁰</u>	<u>x 2</u>	<u>1416.⁶⁰</u>
CORRECTED TAX	<u>270139856</u>	<u>63,469</u>	<u>2.047225</u>	<u>1299.³⁴</u>	<u>1</u>	<u>Ø</u>	<u>66.¹⁰</u>	<u>616.⁶²</u>	<u>x 2</u>	<u>1233.²⁴</u>
ADDED TAX										
DEDUCTED TAX							<u><9.82></u>			<u><183.³⁶></u>

Reason for correction 2019 TERC Order Protest # 123

I hereby direct the County Treasurer of **DODGE COUNTY** to accept this Official Correction made for the above named party and description and to issue this receipt in payment of the corrected tax as shown above.

Approved by action of the County Board of Equalization.

this 10th day of March, 2021

[Signature]
CHAIRMAN

[Signature]
COUNTY ASSESSOR-COUNTY CLERK

By _____

Tax List Corrections,

Dodge County, Nebraska

DATE 9-30-2020 No. 5210

NAME The Ritz Lake ADDRESS c/o Doug Rittthaler 2538 County Rd. 13, Fremont NE 68025

Year Corrected 2019 School Dist. No. Tax Dist. No. 1 Tax Book No. Page No.

Description of Property Ritz Lake Add Replat 30F Lot 33 BLK 4 ID No. 270139857

STATEMENT OR SCHEDULE NO.	ACTUAL VALUATION	TAX RATE	CONSOLI-DATED TAX	SCHOOL OR TAX DIST. (NO.)	HOMESTEAD VALUE	PROPERTY TAX credit	1ST. HALF	2ND HALF	TOTAL TAX	
ORIGINAL TAX 270139857	72,900	2.047225	1492.52	1	0	75.92	708.30	X 2	1416.60	
CORRECTED TAX 270139857	63,469	2.047225	1299.34	1	0	66.10	66.62	X 2	1232.24	
ADDED TAX										
DEDUCTED TAX	Land only - No Impr.									
						(9.82)			(183.36)	

Reason for correction 2019 TERC ORDER PROTEST #124

I hereby direct the County Treasurer of DODGE COUNTY to accept this Official Correction made for the above named party and description and to issue this receipt in payment of the corrected tax as shown above.

Approved by action of the County Board of Equalization.

this 10th day of March, 2021

Chairman signature

Debbie Churchill County Assessor-County Clerk

ORIGINAL-TREASURER'S COPY DUPLICATE-COUNTY BOARD'S COPY TRIPPLICATE-COUNTY ASSESSOR'S COPY

By Deputy

The Copy Shop - Fremont, NE

Tax List Corrections,

Dodge County, Nebraska

DATE 9-30-2020 No. 5211

NAME The Ritz Lake ADDRESS c/o Doug Rittthaler 2538 County Rd. 13, Fremont NE 68025

Year Corrected 2019 School Dist. No. Tax Dist. No. 1 Tax Book No. Page No.

Description of Property Ritz Lake Add Replat 30F Lot 34 BLK 4 ID No. 270139858

STATEMENT OR SCHEDULE NO.	ACTUAL VALUATION	TAX RATE	CONSOLI-DATED TAX	SCHOOL OR TAX DIST. (NO.)	HOMESTEAD VALUE	PROPERTY TAX credit	1ST. HALF	2ND HALF	TOTAL TAX	
ORIGINAL TAX 270139858	72,900	2.047225	1492.52	1	0	75.92	708.30	X 2	1416.60	
CORRECTED TAX 270139858	63,469	2.047225	1299.34	1	0	66.10	66.62	X 2	1232.24	
ADDED TAX										
DEDUCTED TAX	Land only - No Impr.									
						(9.82)			(183.36)	

Reason for correction 2019 TERC ORDER # 125

I hereby direct the County Treasurer of DODGE COUNTY to accept this Official Correction made for the above named party and description and to issue this receipt in payment of the corrected tax as shown above.

Approved by action of the County Board of Equalization.

this 10th day of March, 2021

Chairman signature

Debbie Churchill County Assessor-County Clerk

ORIGINAL-TREASURER'S COPY

By Deputy

Tax List Corrections,

Dodge County, Nebraska

DATE 9-30-2020 No. 5212

NAME The Ritz Lake ADDRESS c/o Doug Rittaler
2538 County Rd 13, Fremont NE
68025

Year Corrected 2019 School Dist. No. _____ Tax Dist. No. 1 Tax Book No. _____ Page No. _____

Description of Property Ritz Lake Add Replat 3 of Lot 35 BLK 4 ID No. 270139859

	STATEMENT OR SCHEDULE NO.	ACTUAL VALUATION	TAX RATE	CONSOLIDATED TAX	SCHOOL OR TAX DIST. NO.	HOMESTEAD VALUE	PERMITT TAX CREDIT	1ST. HALF	2ND HALF	TOTAL TAX
ORIGINAL TAX	270139859	72,900	2.047225	1492.52	1	Ø	75.92	708.30	X 2	1416.60
CORRECTED TAX	270139859	63,469	2.047225	1299.34	1	Ø	66.10	616.62	X 2	1233.24
ADDED TAX										
DEDUCTED TAX							(9.82)			(183.36)

Reason for correction 2019 TERC ORDER Protest # 126

I hereby direct the County Treasurer of **DODGE COUNTY** to accept this Official Correction made for the above named party and description and to issue this receipt in payment of the corrected tax as shown above.

Approved by action of the County Board of Equalization.

this 10th day of March, 2021

[Signature]
CHAIRMAN

[Signature]
COUNTY ASSESSOR-COUNTY CLERK

By _____
DEPUTY

ORIGINAL-TREASURER'S COPY
DUPLICATE-COUNTY BOARD'S COPY
TRIPPLICATE-COUNTY ASSESSOR'S COPY

The Copy Shop • Fremont, NE

Tax List Corrections,

Dodge County, Nebraska

DATE 9-30-2020 No. 5214

NAME The Ritz Lake ADDRESS c/o Doug Rittaler
2538 County Rd 13, Fremont NE
68025

Year Corrected 2019 School Dist. No. _____ Tax Dist. No. 1 Tax Book No. _____ Page No. _____

Description of Property Ritz Lake Add Replat 3 of Lot 41 BLK 4 ID No. 270139864

	STATEMENT OR SCHEDULE NO.	ACTUAL VALUATION	TAX RATE	CONSOLIDATED TAX	SCHOOL OR TAX DIST. NO.	HOMESTEAD VALUE	PERMITT TAX CREDIT	1ST. HALF	2ND HALF	TOTAL TAX
ORIGINAL TAX	270139864	79,900	2.047225	1492.52	1	Ø	75.92	708.30	X 2	1416.60
CORRECTED TAX	270139864	63,469	2.047225	1299.34	1	Ø	66.10	616.62	X 2	1233.24
ADDED TAX										
DEDUCTED TAX							(9.82)			(183.36)

Reason for correction 2019 TERC Order # Protest # 128

I hereby direct the County Treasurer of **DODGE COUNTY** to accept this Official Correction made for the above named party and description and to issue this receipt in payment of the corrected tax as shown above.

Approved by action of the County Board of Equalization.

this 10th day of March, 2021

[Signature]
CHAIRMAN

[Signature]
COUNTY ASSESSOR-COUNTY CLERK

By _____
DEPUTY

ORIGINAL-TREASURER'S COPY
DUPLICATE-COUNTY BOARD'S COPY
TRIPPLICATE-COUNTY ASSESSOR'S COPY

Tax List Corrections,

Dodge County, Nebraska

DATE 9-30-2020 No. 5215
 NAME The Ritz Lake ADDRESS 40 Doug Rittaler
2538 County Rd 13, Fremont NE
68025
 Year Corrected 2019 School Dist. No. _____ Tax Dist. No. 1 Tax Book No. _____ Page No. _____
 Description of Property Ritz Lake Add Replat 3 of Lot 42 Blk 4 ID No. 270139865

	STATEMENT OR SCHEDULE NO.	ACTUAL VALUATION	TAX RATE	CONSOLIDATED TAX	SCHOOL OR TAX DIST. NO.	HOMESTEAD VALUE	PROPERTY TAX Credit	1ST. HALF	2ND HALF	TOTAL TAX
ORIGINAL TAX	<u>270139865</u>	<u>72,900</u>	<u>2.047225</u>	<u>1492.52</u>	<u>1</u>	<u>Ø</u>	<u>75.92</u>	<u>708.30</u>	<u>X 2</u>	<u>1416.60</u>
CORRECTED TAX	<u>270139865</u>	<u>63,469</u>	<u>2.047225</u>	<u>1299.34</u>	<u>1</u>	<u>Ø</u>	<u>66.10</u>	<u>616.62</u>	<u>X 2</u>	<u>1233.24</u>
ADDED TAX										
DEDUCTED TAX		<u>Land only - No Impr.</u>					<u>9.82</u>			<u>183.36</u>

Reason for correction 2019 TERC Order - Protest # 129

I hereby direct the County Treasurer of **DODGE COUNTY** to accept this Official Correction made for the above named party and description and to issue this receipt in payment of the corrected tax as shown above.

Approved by action of the County Board of Equalization.

this 10th day of March, 2021

[Signature]
CHAIRMAN

[Signature]
COUNTY ASSESSOR-COUNTY CLERK

By _____ DEPUTY

ORIGINAL-TREASURER'S COPY
 DUPLICATE-COUNTY BOARD'S COPY
 TRIPPLICATE-COUNTY ASSESSOR'S COPY

The Copy Shop • Fremont, NE

Tax List Corrections,

Dodge County, Nebraska

DATE 9-30-2020 No. 5216
 NAME The Ritz Lake, LLC ADDRESS 40 Doug Rittaler
2538 County Rd 13, Fremont NE
68025
 Year Corrected 2019 School Dist. No. _____ Tax Dist. No. 1 Tax Book No. _____ Page No. _____
 Description of Property Ritz Lake Add Replat 3 of Lot 44 Blk 4 ID No. 270139867

	STATEMENT OR SCHEDULE NO.	ACTUAL VALUATION	TAX RATE	CONSOLIDATED TAX	SCHOOL OR TAX DIST. NO.	HOMESTEAD VALUE	PROPERTY TAX Credit	1ST. HALF	2ND HALF	TOTAL TAX
ORIGINAL TAX	<u>270139867</u>	<u>72,900</u>	<u>2.047225</u>	<u>1492.52</u>	<u>1</u>	<u>Ø</u>	<u>75.92</u>	<u>708.30</u>	<u>X 2</u>	<u>1416.60</u>
CORRECTED TAX	<u>270139867</u>	<u>63,469</u>	<u>2.047225</u>	<u>1299.34</u>	<u>1</u>	<u>Ø</u>	<u>66.10</u>	<u>616.62</u>	<u>X 2</u>	<u>1233.24</u>
ADDED TAX										
DEDUCTED TAX		<u>Land only - No Impr.</u>					<u>9.82</u>			<u>183.36</u>

Reason for correction 2019 TERC ORDER - Protest # 130

I hereby direct the County Treasurer of **DODGE COUNTY** to accept this Official Correction made for the above named party and description and to issue this receipt in payment of the corrected tax as shown above.

Approved by action of the County Board of Equalization.

this 10th day of March, 2021

[Signature]
CHAIRMAN

[Signature]
COUNTY ASSESSOR-COUNTY CLERK

By _____ DEPUTY

ORIGINAL-TREASURER'S COPY

DEPUTY

Tax List Corrections,

Dodge County, Nebraska

DATE 9-30-2020 No. 5217

NAME The Ritz Lake ADDRESS 40 Doug Rittwater
2338 County Rd 13, Fremont NE
68025

Year Corrected 2019 School Dist. No. _____ Tax Dist. No. 1 Tax Book No. _____ Page No. _____

Description of Property Ritz Lake Add Replat 3 of Lot 47 BLK 4 ID No. 270139870

	STATEMENT OR SCHEDULE NO.	ACTUAL VALUATION	TAX RATE	CONSOLIDATED TAX	SCHOOL OR TAX DIST. NO.	HOMESTEAD VALUE	PENALTY TAX Credit	1ST. HALF	2ND HALF	TOTAL TAX
ORIGINAL TAX	270139870	72,900	2.047225	1492. ⁵²	1	0	75. ⁹²	708. ³⁰	X 2	1416. ⁶⁰
CORRECTED TAX	270139870	63,469	2.047225	1299. ³⁴	1	0	66. ¹⁰	616. ⁶²	X 2	1233. ²⁴
ADDED TAX										
DEDUCTED TAX		Land only - No Improv.					9.82			183.36

Reason for correction 2019 TERC order Protest #131

I hereby direct the County Treasurer of **DODGE COUNTY** to accept this Official Correction made for the above named party and description and to issue this receipt in payment of the corrected tax as shown above.

Approved by action of the County Board of Equalization.

this 10th day of MARCH, 2021

[Signature]
CHAIRMAN

Sebbie Churchill
COUNTY ASSESSOR-COUNTY CLERK

ORIGINAL-TREASURER'S COPY
DUPLICATE-COUNTY BOARD'S COPY
TRIPLICATE-COUNTY ASSESSOR'S COPY

By _____
DEPUTY
The Copy Shop • Fremont, NE

Tax List Corrections,

Dodge County, Nebraska

DATE 9-30-2020 No. 5218

NAME The Ritz Lake ADDRESS 40 Doug Rittwater
2538 County Rd 13, Fremont NE
68025

Year Corrected 2019 School Dist. No. _____ Tax Dist. No. 1 Tax Book No. _____ Page No. _____

Description of Property Ritz Lake Add Replat 3 of Lot 48 BLK 4 ID No. 270139871

	STATEMENT OR SCHEDULE NO.	ACTUAL VALUATION	TAX RATE	CONSOLIDATED TAX	SCHOOL OR TAX DIST. NO.	HOMESTEAD VALUE	PENALTY TAX Credit	1ST. HALF	2ND HALF	TOTAL TAX
ORIGINAL TAX	270139871	72,900	2.047225	1492. ⁵²	1	0	75. ⁹²	708. ³⁰	X 2	1416. ⁶⁰
CORRECTED TAX	270139871	63,469	2.047225	1299. ³⁴	1	0	66. ¹⁰	616. ⁶²	X 2	1233. ²⁴
ADDED TAX										
DEDUCTED TAX		Land only - No Impr.					9.82			183.36

Reason for correction 2019 TERC order, Protest #132

I hereby direct the County Treasurer of **DODGE COUNTY** to accept this Official Correction made for the above named party and description and to issue this receipt in payment of the corrected tax as shown above.

Approved by action of the County Board of Equalization.

this 10th day of MARCH, 2021

[Signature]
CHAIRMAN

Sebbie Churchill
COUNTY ASSESSOR-COUNTY CLERK

ORIGINAL-TREASURER'S COPY
DUPLICATE-COUNTY BOARD'S COPY
TRIPLICATE-COUNTY ASSESSOR'S COPY

By _____
DEPUTY

ORIGINAL LEVY

The Ritz Lake - Original Levy Taxes - Real \$1,416.60 38 Parcels - See After Tax Credit Note Below

Total Collected \$1,416.60

Roll year 2019

Tax District 1 This sheet represents ONE Parcel (all 38 would be identical)

Payment \$1,416.60

fund	Descrip	excess	base	total		
10	County		0.2553070	0.2553070	12.47088131%	\$176.66
20	Fremont General		0.3818220	0.3818220	18.65071011%	\$264.21
400	ESU #2 General		0.0150000	0.0150000	0.73269914%	\$10.38
440	Ag Society		0.0023870	0.0023870	0.11659686%	\$1.65
500	Metro Tech General		0.0950000	0.0950000	4.64042790%	\$65.74
510	27-0001 Fremont 1		1.0627220	1.0627220	51.91036647%	\$735.36
511	F-1 K-8 Bond 2000		0.1210800	0.1210800	5.91434747%	\$83.78
512	F-1 9-12 Bonds 2000		0.0234300	0.0234300	1.14447606%	\$16.21
513	F-1 Bld Am Bond 1-New 5/6		0.0348680	0.0348680	1.70318358%	\$24.13
514	F-1 Bld Am Bond 2-Elern Reno		0.0200970	0.0200970	0.98167031%	\$13.91
990	NRD Platte		0.0355120	0.0355120	1.73464079%	\$24.57

consolidated tax levy 2.04722500 2.0472250 100.00% \$1,416.60

Results

Fund	subfund	base Rate	total tax rate	Distribution Amount	Commission Amount	comm Rate	Tax Collected and Allocated to Each Fund		
10	COUNTY GENERAL 100	0.21320400	0.25530700	0.83508874	\$176.66	\$147.53	\$0.00	0%	\$147.53
10	ROAD/BRIDGE 300	0.00000000		0		\$0.00	\$0.00	0%	\$0.00
10	1st RESP COMM BOND 901	0.02412200		0.09448233		\$16.69	\$0.00	0%	\$16.69
10	CAPITAL IMPR 950	0.00920200		0.036042882		\$6.37	\$0.00	0%	\$6.37
10	INDIGENT 1500	0.00420400		0.01646645		\$2.91	\$0.00	0%	\$2.91
10	INSTITUTIONS 1700	0.00000000		0		\$0.00	\$0.00	0%	\$0.00
10	VETERANS AID 1900	0.00000000		0		\$0.00	\$0.00	0%	\$0.00
10	COUNTY BLDG FUND 4001	0.00000000		0.00000000		\$0.00	\$0.00	0%	\$0.00
10	FLOOD CONTROL 4700	0.00230100		0.00901268		\$1.59	\$0.00	0%	\$1.59
10	MUSEUM/HIST SOC 9300	0.00227400		0.008906924		\$1.57	\$0.00	0%	\$1.57
20	FREMONT DEBT 8500	0.02191300	0.38182200	0.057390617	\$264.21	\$15.16	\$0.15	1%	\$15.01
20	FREMONT GENERAL 8600	0.35990900		0.942609383		\$249.04	\$2.49	1%	\$246.55
400	ESU #2 GEN 6900	0.01500000	0.01500000	1	\$10.38	\$10.38	\$0.10	1%	\$10.28
400	ESU #2 BOND 6905	0.00000000		0		\$0.00	\$0.00	1%	\$0.00
440	AG SOCIETY 9200	0.00238700	0.00238700	1	\$1.65	\$1.65	\$0.03	2%	\$1.62
500	METRO COL GEN 7100	0.07500000	0.09500000	0.789473684	\$65.74	\$51.90	\$0.52	1%	\$51.38
500	METRO COL SKG 7110	0.02000000		0.210526316		\$13.84	\$0.14	1%	\$13.70
500	METRO HAZ/HAND 7120	0.00000000		0		\$0.00	\$0.00	1%	\$0.00
510	27-0001 FREMONT 6101	1.05772200	1.06272200	0.995295101	\$735.36	\$731.90	\$7.32	1%	\$724.58
510	27-0001 SCH 37 6109	0.00000000		0		\$0.00	\$0.00	1%	\$0.00
510	27-0001 SAUN 11 6131	0.00000000		0		\$0.00	\$0.00	1%	\$0.00
510	27-0001 FRE BLD FUND 6301	0.00500000		0.004704899		\$3.46	\$0.03	1%	\$3.43
510	27-0001 FRE QUAL CAP 9-12 6801	0.00000000		0		\$0.00	\$0.00	1%	\$0.00
510	27-0001 FRE QUAL CAP K-8 6805	0.00000000		0		\$0.00	\$0.00	1%	\$0.00
511	F-1 BD K-8 2000 6201	0.12108000	0.12108000	1	\$83.78	\$83.78	\$0.84	1%	\$82.94
512	F-1 BD 9-F12 2000 6202	0.02343000	0.02343000	1	\$16.21	\$16.21	\$0.16	1%	\$16.05
513	F-1 BD AM 1-NEW 6210	0.03486800	0.03486800	1	\$24.13	\$24.13	\$0.24	1%	\$23.89
514	F-1 BD AM 2-ELEM 6211	0.02009700	0.02009700	1	\$13.91	\$13.91	\$0.14	1%	\$13.77
990	NRD PLATTE 7320	0.03551200	0.03551200	1	\$24.57	\$24.57	\$0.25	1%	\$24.33

Balances to consolidated levy 2.04722500 2.04722500 \$1,416.60 \$1,416.60 \$12.42 \$1,404.18
 will be added back to fund 100
 0.00000000 \$0.00 \$0.00 \$0.00

NOTE: The Ritz Lake has 38 Parcels with equal tax roll correction values. The Parcel Numbers are: 270139824, 270139825, 270139826, 270139827, 270139828, 270139830, 270139831, 270139832, 270139833, 270139834, 270139835, 270139836, 270139837, 270139838, 270139839, 270139840, 270139841, 270139842, 270139843, 270139844, 270139845, 270139846, 270139848, 270139850, 270139851, 270139852, 270139853, 270139854, 270139855, 270139856, 270139857, 270139858, 270139859, 270139864, 270139865, 270139867, 270139870, 270139871

CORRECTED LEVY

The Ritz Lake - Corrected Levy Taxes - Real **\$1,233.24** 38 Parcels - See
 After Tax Credit Note Below
 Total Collected \$1,233.24

Roll year 2019
 Tax District 1 *This sheet represents ONE Parcel (all 38 would be identical)*
 Payment \$1,233.24

fund	Descrip	excess	base	total		
10	County		0.2553070	0.2553070	12.47088131%	\$153.80
20	Fremont General		0.3818220	0.3818220	18.65071011%	\$230.01
400	ESU #2 General		0.0150000	0.0150000	0.73269914%	\$9.04
440	Ag Society		0.0023870	0.0023870	0.11659686%	\$1.44
500	Metro Tech General		0.0950000	0.0950000	4.64042790%	\$57.23
510	27-0001 Fremont 1		1.0627220	1.0627220	51.91036647%	\$640.18
511	F-1 K-8 Bond 2000		0.1210800	0.1210800	5.91434747%	\$72.94
512	F-1 9-12 Bonds 2000		0.0234300	0.0234300	1.14447606%	\$14.11
513	F-1 Bld Am Bond 1-New 5/6		0.0348680	0.0348680	1.70318358%	\$21.00
514	F-1 Bld Am Bond 2-Elem Reno		0.0200970	0.0200970	0.98167031%	\$12.11
990	NRD Platte		0.0355120	0.0355120	1.73464079%	\$21.39
consolidated tax levy			2.04722500	2.0472250	100.00%	\$1,233.24

Results

Fund	subfund	base Rate	total tax rate	Distribution Amount	Commission Amount	comm Rate	Tax Collected and Allocated to Each Fund
10	COUNTY GENERAL 100	0.21320400	0.25530700	0.83508874	\$153.80	\$128.43	\$0.00 0% \$128.43
10	ROAD/BRIDGE 300	0.00000000		0		\$0.00	\$0.00 0% \$0.00
10	1st RESP COMM BOND 901	0.02412200		0.09448233		\$14.53	\$0.00 0% \$14.53
10	CAPITAL IMPR 950	0.00920200		0.036042882		\$5.54	\$0.00 0% \$5.54
10	INDIGENT 1500	0.00420400		0.01646645		\$2.53	\$0.00 0% \$2.53
10	INSTITUTIONS 1700	0.00000000		0		\$0.00	\$0.00 0% \$0.00
10	VETERANS AID 1900	0.00000000		0		\$0.00	\$0.00 0% \$0.00
10	COUNTY BLDG FUND 4001	0.00000000		0.00000000		\$0.00	\$0.00 0% \$0.00
10	FLOOD CONTROL 4700	0.00230100		0.00901268		\$1.39	\$0.00 0% \$1.39
10	MUSEUM/HIST SOC 9300	0.00227400		0.008906924		\$1.37	\$0.00 0% \$1.37
20	FREMONT DEBT 8500	0.02191300	0.38182200	0.057390617	\$230.01	\$13.20	\$0.13 1% \$13.07
20	FREMONT GENERAL 8600	0.35990900		0.942609383		\$216.81	\$2.17 1% \$214.64
400	ESU #2 GEN 6900	0.01500000	0.01500000	1	\$9.04	\$9.04	\$0.09 1% \$8.95
400	ESU #2 BOND 6905	0.00000000		0		\$0.00	\$0.00 1% \$0.00
440	AG SOCIETY 9200	0.00238700	0.00238700	1	\$1.44	\$1.44	\$0.03 2% \$1.41
500	METRO COL GEN 7100	0.07500000	0.09500000	0.789473684	\$57.23	\$45.18	\$0.45 1% \$44.73
500	METRO COL SKG 7110	0.02000000		0.210526316		\$12.05	\$0.12 1% \$11.93
500	METRO HAZ/HAND 7120	0.00000000		0		\$0.00	\$0.00 1% \$0.00
510	27-0001 FREMONT 6101	1.05772200	1.06272200	0.995295101	\$640.18	\$637.17	\$6.37 1% \$630.80
510	27-0001 SCH 37 6109	0.00000000		0		\$0.00	\$0.00 1% \$0.00
510	27-0001 SAUN 11 6131	0.00000000		0		\$0.00	\$0.00 1% \$0.00
510	27-0001 FRE BLD FUND 6301	0.00500000		0.004704899		\$3.01	\$0.03 1% \$2.98
510	27-0001 FRE QUAL CAP 9-12 6801	0.00000000		0		\$0.00	\$0.00 1% \$0.00
510	27-0001 FRE QUAL CAP K-8 6805	0.00000000		0		\$0.00	\$0.00 1% \$0.00
511	F-1 BD K-8 2000 6201	0.12108000	0.12108000	1	\$72.94	\$72.94	\$0.73 1% \$72.21
512	F-1 BD 9-F12 2000 6202	0.02343000	0.02343000	1	\$14.11	\$14.11	\$0.14 1% \$13.97
513	F-1 BD AM 1-NEW 6210	0.03486800	0.03486800	1	\$21.00	\$21.00	\$0.21 1% \$20.79
514	F-1 BD AM 2-ELEM 6211	0.02009700	0.02009700	1	\$12.11	\$12.11	\$0.12 1% \$11.99
990	NRD PLATTE 7320	0.03551200	0.03551200	1	\$21.39	\$21.39	\$0.21 1% \$21.18
Balances to consolidated levy		2.04722500	2.04722500		\$1,233.24	\$1,233.24	\$10.81 \$1,222.43
		0.00000000			\$0.00	\$0.00	<i>will be added back to fund 100</i> \$0.00

NOTE: The Ritz Lake has 38 Parcels with equal tax roll correction values. The Parcel Numbers are: 270139824, 270139825, 270139826, 270139827, 270139828, 270139830, 270139831, 270139832, 270139833, 270139834, 270139835, 270139836, 270139837, 270139838, 270139839, 270139840, 270139841, 270139842, 270139843, 270139844, 270139845, 270139846, 270139848, 270139850, 270139851, 270139852, 270139853, 270139854, 270139855, 270139856, 270139857, 270139858, 270139859, 270139864, 270139865, 270139867, 270139870, 270139871

ORIGINAL TAX CREDIT

The Ritz Lake - Original Tax Credit Taxes - Real \$75.92 38 Parcels - See
 After Tax Credit Total Collected \$75.92 Note Below

Roll year 2019
 Tax District 1 This sheet represents ONE Parcel (all 38 would be identical)
 Payment \$75.92

fund	Descrip	excess	base	total		
10	County		0.2553070	0.2553070	12.47088131%	\$9.47
20	Fremont General		0.3818220	0.3818220	18.65071011%	\$14.16
400	ESU #2 General		0.0150000	0.0150000	0.73269914%	\$0.56
440	Ag Society		0.0023870	0.0023870	0.11659686%	\$0.09
500	Metro Tech General		0.0950000	0.0950000	4.64042790%	\$3.52
510	27-0001 Fremont 1		1.0627220	1.0627220	51.91036647%	\$39.41
511	F-1 K-8 Bond 2000		0.1210800	0.1210800	5.91434747%	\$4.49
512	F-1 9-12 Bonds 2000		0.0234300	0.0234300	1.14447606%	\$0.87
513	F-1 Bld Am Bond 1-New 5/6		0.0348680	0.0348680	1.70318358%	\$1.29
514	F-1 Bld Am Bond 2-Elem Reno		0.0200970	0.0200970	0.98167031%	\$0.75
990	NRD Platte		0.0355120	0.0355120	1.73464079%	\$1.32
consolidated tax levy			2.04722500	2.0472250	100.00%	\$75.92

Results

Fund	subfund	base Rate	total tax rate	Distribution Amount	Commission Amount	comm Rate	Tax Collected and Allocated to Each Fund		
10	COUNTY GENERAL 100	0.21320400	0.25530700	0.83508874	\$9.47	\$7.91	\$0.00	0%	\$7.91
10	ROAD/BRIDGE 300	0.00000000		0		\$0.00	\$0.00	0%	\$0.00
10	1st RESP COMM BOND 901	0.02412200		0.09448233		\$0.89	\$0.00	0%	\$0.89
10	CAPITAL IMPR 950	0.00920200		0.036042882		\$0.34	\$0.00	0%	\$0.34
10	INDIGENT 1500	0.00420400		0.01646645		\$0.16	\$0.00	0%	\$0.16
10	INSTITUTIONS 1700	0.00000000		0		\$0.00	\$0.00	0%	\$0.00
10	VETERANS AID 1900	0.00000000		0		\$0.00	\$0.00	0%	\$0.00
10	COUNTY BLDG FUND 4001	0.00000000		0.00000000		\$0.00	\$0.00	0%	\$0.00
10	FLOOD CONTROL 4700	0.00230100		0.00901268		\$0.09	\$0.00	0%	\$0.09
10	MUSEUM/HIST SOC 9300	0.00227400		0.008906924		\$0.08	\$0.00	0%	\$0.08
20	FREMONT DEBT 8500	0.02191300	0.38182200	0.057390617	\$14.16	\$0.81	\$0.01	1%	\$0.80
20	FREMONT GENERAL 8600	0.35990900		0.942609383		\$13.35	\$0.13	1%	\$13.21
400	ESU #2 GEN 6900	0.01500000	0.01500000	1	\$0.56	\$0.56	\$0.01	1%	\$0.55
400	ESU #2 BOND 6905	0.00000000		0		\$0.00	\$0.00	1%	\$0.00
440	AG SOCIETY 9200	0.00238700	0.00238700	1	\$0.09	\$0.09	\$0.00	2%	\$0.09
500	METRO COL GEN 7100	0.07500000	0.09500000	0.789473684	\$3.52	\$2.78	\$0.03	1%	\$2.75
500	METRO COL SKG 7110	0.02000000		0.210526316		\$0.74	\$0.01	1%	\$0.73
500	METRO HAZ/HAND 7120	0.00000000		0		\$0.00	\$0.00	1%	\$0.00
510	27-0001 FREMONT 6101	1.05772200	1.06272200	0.995295101	\$39.41	\$39.22	\$0.39	1%	\$38.83
510	27-0001 SCH 37 6109	0.00000000		0		\$0.00	\$0.00	1%	\$0.00
510	27-0001 SAUN 11 6131	0.00000000		0		\$0.00	\$0.00	1%	\$0.00
510	27-0001 FRE BLD FUND 6301	0.00500000		0.004704899		\$0.19	\$0.00	1%	\$0.18
510	27-0001 FRE QUAL CAP 9-12 6801	0.00000000		0		\$0.00	\$0.00	1%	\$0.00
510	27-0001 FRE QUAL CAP K-8 6805	0.00000000		0		\$0.00	\$0.00	1%	\$0.00
511	F-1 BD K-8 2000 6201	0.12108000	0.12108000	1	\$4.49	\$4.49	\$0.04	1%	\$4.45
512	F-1 BD 9-F12 2000 6202	0.02343000	0.02343000	1	\$0.87	\$0.87	\$0.01	1%	\$0.86
513	F-1 BD AM 1-NEW 6210	0.03486800	0.03486800	1	\$1.29	\$1.29	\$0.01	1%	\$1.28
514	F-1 BD AM 2-ELEM 6211	0.02009700	0.02009700	1	\$0.75	\$0.75	\$0.01	1%	\$0.74
990	NRD PLATTE 7320	0.03551200	0.03551200	1	\$1.32	\$1.32	\$0.01	1%	\$1.30
Balances to consolidated levy		2.04722500	2.04722500		\$75.92	\$75.92	\$0.67		\$75.25
		0.00000000			\$0.00	\$0.00			\$0.00

will be added back to fund 100

NOTE: The Ritz Lake has 38 Parcels with equal tax roll correction values. The Parcel Numbers are: 270139824, 270139825, 270139826, 270139827, 270139828, 270139830, 270139831, 270139832, 270139833, 270139834, 270139835, 270139836, 270139837, 270139838, 270139839, 270139840, 270139841, 270139842, 270139843, 270139844, 270139845, 270139846, 270139848, 270139850, 270139851, 270139852, 270139853, 270139854, 270139855, 270139856, 270139857, 270139858, 270139859, 270139864, 270139865, 270139867, 270139870, 270139871

CORRECTED TAX CREDIT

The Ritz Lake - Corrected Tax Credit Taxes - Real \$66.10 38 Parcels - See
 After Tax Credit Total Collected \$66.10 Note Below

Roll year 2019
 Tax District 1 This sheet represents ONE Parcel (all 38 would be identical)
 Payment \$66.10

fund	Descrip	excess	base	total		
10	County		0.2553070	0.2553070	12.47088131%	\$8.24
20	Fremont General		0.3818220	0.3818220	18.65071011%	\$12.33
400	ESU #2 General		0.0150000	0.0150000	0.73269914%	\$0.48
440	Ag Society		0.0023870	0.0023870	0.11659686%	\$0.08
500	Metro Tech General		0.0950000	0.0950000	4.64042790%	\$3.07
510	27-0001 Fremont 1		1.0627220	1.0627220	51.91036647%	\$34.31
511	F-1 K-8 Bond 2000		0.1210800	0.1210800	5.91434747%	\$3.91
512	F-1 9-12 Bonds 2000		0.0234300	0.0234300	1.14447606%	\$0.76
513	F-1 Bld Am Bond 1-New 5/6		0.0348680	0.0348680	1.70318358%	\$1.13
514	F-1 Bld Am Bond 2-Elem Reno		0.0200970	0.0200970	0.98167031%	\$0.65
990	NRD Platte		0.0355120	0.0355120	1.73464079%	\$1.15

consolidated tax levy 2.04722500 2.0472250 100.00% \$66.10

Results

Fund	subfund	base Rate	total tax rate	Distribution Amount	Commission Amount	comm Rate	Tax Collected and Allocated to Each Fund		
10	COUNTY GENERAL 100	0.21320400	0.25530700	0.83508874	\$8.24	\$6.88	\$0.00	0%	\$6.88
10	ROAD/BRIDGE 300	0.00000000		0		\$0.00	\$0.00	0%	\$0.00
10	1st RESP COMM BOND 901	0.02412200		0.09448233		\$0.78	\$0.00	0%	\$0.78
10	CAPITAL IMPR 950	0.00920200		0.036042882		\$0.30	\$0.00	0%	\$0.30
10	INDIGENT 1500	0.00420400		0.01646645		\$0.14	\$0.00	0%	\$0.14
10	INSTITUTIONS 1700	0.00000000		0		\$0.00	\$0.00	0%	\$0.00
10	VETERANS AID 1900	0.00000000		0		\$0.00	\$0.00	0%	\$0.00
10	COUNTY BLDG FUND 4001	0.00000000		0.00000000		\$0.00	\$0.00	0%	\$0.00
10	FLOOD CONTROL 4700	0.00230100		0.00901268		\$0.07	\$0.00	0%	\$0.07
10	MUSEUM/HIST SOC 9300	0.00227400		0.008906924		\$0.07	\$0.00	0%	\$0.07
20	FREMONT DEBT 8500	0.02191300	0.38182200	0.057390617	\$12.33	\$0.71	\$0.01	1%	\$0.70
20	FREMONT GENERAL 8600	0.35990900		0.942609383		\$11.62	\$0.12	1%	\$11.50
400	ESU #2 GEN 6900	0.01500000	0.01500000	1	\$0.48	\$0.48	\$0.00	1%	\$0.48
400	ESU #2 BOND 6905	0.00000000		0		\$0.00	\$0.00	1%	\$0.00
440	AG SOCIETY 9200	0.00238700	0.00238700	1	\$0.08	\$0.08	\$0.00	2%	\$0.08
500	METRO COL GEN 7100	0.07500000	0.09500000	0.789473684	\$3.07	\$2.42	\$0.02	1%	\$2.40
500	METRO COL SKG 7110	0.02000000		0.210526316		\$0.65	\$0.01	1%	\$0.64
500	METRO HAZ/HAND 7120	0.00000000		0		\$0.00	\$0.00	1%	\$0.00
510	27-0001 FREMONT 6101	1.05772200	1.06272200	0.995295101	\$34.31	\$34.15	\$0.34	1%	\$33.81
510	27-0001 SCH 37 6109	0.00000000		0		\$0.00	\$0.00	1%	\$0.00
510	27-0001 SAUN 11 6131	0.00000000		0		\$0.00	\$0.00	1%	\$0.00
510	27-0001 FRE BLD FUND 6301	0.00500000		0.004704899		\$0.16	\$0.00	1%	\$0.16
510	27-0001 FRE QUAL CAP 9-12 6801	0.00000000		0		\$0.00	\$0.00	1%	\$0.00
510	27-0001 FRE QUAL CAP K-8 6805	0.00000000		0		\$0.00	\$0.00	1%	\$0.00
511	F-1 BD K-8 2000 6201	0.12108000	0.12108000	1	\$3.91	\$3.91	\$0.04	1%	\$3.87
512	F-1 BD 9-F12 2000 6202	0.02343000	0.02343000	1	\$0.76	\$0.76	\$0.01	1%	\$0.75
513	F-1 BD AM 1-NEW 6210	0.03486800	0.03486800	1	\$1.13	\$1.13	\$0.01	1%	\$1.11
514	F-1 BD AM 2-ELEM 6211	0.02009700	0.02009700	1	\$0.65	\$0.65	\$0.01	1%	\$0.64
990	NRD PLATTE 7320	0.03551200	0.03551200	1	\$1.15	\$1.15	\$0.01	1%	\$1.14
Balances to consolidated levy		2.04722500	2.04722500		\$66.10	\$66.10	\$0.58		\$65.52
		0.00000000			\$0.00	\$0.00			\$0.00

will be added back to fund 100

NOTE: The Ritz Lake has 38 Parcels with equal tax roll correction values. The Parcel Numbers are: 270139824, 270139825, 270139826, 270139827, 270139828, 270139830, 270139831, 270139832, 270139833, 270139834, 270139835, 270139836, 270139837, 270139838, 270139839, 270139840, 270139841, 270139842, 270139843, 270139844, 270139845, 270139846, 270139848, 270139850, 270139851, 270139852, 270139853, 270139854, 270139855, 270139856, 270139857, 270139858, 270139859, 270139864, 270139865, 270139867, 270139870, 270139871

Nebraska Revised Statute 77-1736.06

77-1736.06. Property tax refund; procedure.

The following procedure shall apply when making a property tax refund:

(1) Within thirty days of the entry of a final non-appealable order, an unprotested determination of a county assessor, an un-appealed decision of a county board of equalization, or other final action requiring a refund of real or personal property taxes paid or, for property valued by the state, within thirty days of a recertification of value by the Property Tax Administrator pursuant to section 77-1775 or 77-1775.01, the county assessor shall determine the amount of refund due the person entitled to the refund, certify that amount to the county treasurer, and send a copy of such certification to the person entitled to the refund. Within thirty days from the date the county assessor certifies the amount of the refund, the county treasurer shall notify each political subdivision, including any school district receiving a distribution pursuant to section 79-1073 and any land bank receiving real property taxes pursuant to subdivision (3)(a) of section 18-3411, of its respective share of the refund, except that for any political subdivision whose share of the refund is two hundred dollars or less, the county board may waive this notice requirement. Notification shall be by first-class mail, postage prepaid, to the last-known address of record of the political subdivision. The county treasurer shall pay the refund from funds in his or her possession belonging to any political subdivision, including any school district receiving a distribution pursuant to section 79-1073 and any land bank receiving real property taxes pursuant to subdivision (3)(a) of section 18-3411, which received any part of the tax or penalty being refunded. If sufficient funds are not available or the political subdivision, within thirty days of the mailing of the notice by the county treasurer if applicable, certifies to the county treasurer that a hardship would result and create a serious interference with its governmental functions if the refund of the tax or penalty is paid, the county treasurer shall register the refund or portion thereof which remains unpaid as a claim against such political subdivision and shall issue the person entitled to the refund a receipt for the registration of the claim. The certification by a political subdivision declaring a hardship shall be binding upon the county treasurer;

(2) The refund of a tax or penalty or the receipt for the registration of a claim made or issued pursuant to this section shall be satisfied in full as soon as practicable and in no event later than five years from the date the final order or other action approving a refund is entered. The governing body of the political subdivision shall make provisions in its budget for the amount of any refund or claim to be satisfied pursuant to this section. If a receipt for the registration of a claim is given:

(a) Such receipt shall be applied to satisfy any tax levied or assessed by that political subdivision next falling due from the person holding the receipt after the sixth next succeeding levy is made on behalf of the political subdivision following the final order or other action approving the refund; and

(b) To the extent the amount of such receipt exceeds the amount of such tax liability, the unsatisfied balance of the receipt shall be paid and satisfied within the five-year period prescribed

in this subdivision from a combination of a credit against taxes anticipated to be due to the political subdivision during such period and cash payment from any funds expected to accrue to the political subdivision pursuant to a written plan to be filed by the political subdivision with the county treasurer no later than thirty days after the claim against the political subdivision is first reduced by operation of a credit against taxes due to such political subdivision.

If a political subdivision fails to fully satisfy the refund or claim prior to the sixth next succeeding levy following the entry of a final non-appealable order or other action approving a refund, interest shall accrue on the unpaid balance commencing on the sixth next succeeding levy following such entry or action at the rate set forth in section 45-103;

(3) The county treasurer shall mail the refund or the receipt by first-class mail, postage prepaid, to the last-known address of the person entitled thereto. Multiple refunds to the same person may be combined into one refund or credit. If a refund is not claimed by June 1 of the year following the year of mailing, the refund shall be canceled and the resultant amount credited to the various funds originally charged;

(4) When the refund involves property valued by the state, the Tax Commissioner shall be authorized to negotiate a settlement of the amount of the refund or claim due pursuant to this section on behalf of the political subdivision from which such refund or claim is due. Any political subdivision which does not agree with the settlement terms as negotiated may reject such terms, and the refund or claim due from the political subdivision then shall be satisfied as set forth in this section as if no such negotiation had occurred;

(5) In the event that the Legislature appropriates state funds to be disbursed for the purposes of satisfying all or any portion of any refund or claim, the Tax Commissioner shall order the county treasurer to disburse such refund amounts directly to the persons entitled to the refund in partial or total satisfaction of such persons' claims. The county treasurer shall disburse such amounts within forty-five days after receipt thereof; and

(6) If all or any portion of the refund is reduced by way of settlement or forgiveness by the person entitled to the refund, the proportionate amount of the refund that was paid by an appropriation of state funds shall be reimbursed by the county treasurer to the State Treasurer within forty-five days after receipt of the settlement agreement or receipt of the forgiven refund. The amount so reimbursed shall be credited to the General Fund.

Source: Laws 1991, LB 829, § 15; Laws 1992, LB 1063, § 138; Laws 1992, Second Spec. Sess., LB 1, § 111; Laws 1993, LB 555, § 1; Laws 1995, LB 490, § 167; Laws 2007, LB334, § 82; Laws 2008, LB965, § 18; Laws 2010, LB1070, § 3; Laws 2013, LB97, § 19; Laws 2016, LB1067, § 9; Laws 2020, LB424, § 19.

Effective Date: November 14, 2020