

COPY

Agenda Item # 22a
Date 5/18/22


OPPD Appl # 2616 WO # 724569
Proj Engr Mark O'Connor


DODGE COUNTY UTILITY INSTALLATION AGREEMENT

WITNESS, that this shall be an agreement between Dodge County, hereafter referred to as the County and OMAHA PUBLIC POWER DISTRICT, hereafter referred to as the Applicant. Whereas, the County and Applicant do hereby agree,

1. THAT, the Applicant shall be permitted to install overhead secondary crossing and set pole in right of way, under, through, or aerial, the Public Right-of-Way of Dodge County.
2. THAT, the County and Townships are the owners and responsible for the Public Right-of-way in the County and Applicant desires to install a Utility on Public Right-of-Way.
3. THAT, in consideration of payment of \$1.00 and other valuable consideration, the County does hereby permit Applicant to lay, install and construct said Utility in the Public Right-of-Way between 1725 S Co Rd 28 Fremont, NE (Description of Property of Sections) in SECT 27 T17N R09 NE Township, Dodge County, Nebraska.
4. THAT, the permit on the part of Dodge County is revocable at the will of the County, and Applicant agrees that upon written notice from the County Board of Supervisors, he will immediately and forthwith remove said Utility and any and all pipes or other material contained or used in connection with said Utility and return the roadway occupied by said Utility to substantially its original condition as before installation of said Utility. Removal of utility will occur within a reasonable amount of time after the applicant's receipt of said notice.
5. THAT, the Applicant shall notify the Highway Superintendent and local Township for the purpose of removing the gravel windrow to the opposite side of road so as not to lose and gravel in the open trench.
6. THAT, all backfill in the Public Right-of-Way proper shall be made with material excavated from the crossing or with material equivalent thereto in texture. Material shall be placed in six inch lifts for the full depth of the trench and compacted by tamping to the original cross section.
7. THAT, the Applicant shall obtain approval of all County road restoration from the County Highway Superintendent or Township Official prior to leaving the site(s).
8. THAT, all backfilled area(s) disturbed by excavation and backfill operations shall be graded, hand dressed as required to restore the terrain to its original shape, grade, and cross section, and regraded or rerocked as directed by the County Highway Superintendent or Township Official.
9. THAT, the Applicant shall as directed by the County Highway Superintendent or Township Official remove at the Applicant's expense from the Public Right-of-Way all temporary structures, and waste materials resulting from their operations.
10. THAT, the Applicant shall file a scaled set of plans, showing the Utility route, depth, and distance from the section line with the Dodge County Highway Superintendent.
11. THAT, the Applicant shall when installing an aerial Utility, shall install such Utility one foot inside the Public Right-of-Way and at a sufficient height so as not to impede the traveling and agricultural operations of the area.
12. THAT, the future maintenance of said Utility and reinstallation or reconstruction of same for any purpose whatsoever shall be borne by the Applicant.
13. THAT, Applicant does hereby agree to hold the County or any of its Officers, Agents, or Employees forever harmless of all liabilities due to improper installation, construction, and maintenance of said Utility.
14. ~~THAT, the Applicant shall submit a certified check in the amount of 40% of the total Utility installation made payable to the Dodge County Highway Department and shall become the property of said department if any of the above mentioned agreements are violated by the Applicant.~~
15. THAT, the Applicant shall submit an insurance certificate verifying General Liability of \$1,000,000.00; Personal Injury of \$5,000,000.00; Product and Completed Operations Aggregate of \$1,000,000.00; Medical Expense (Any One Person) of \$5,000.00; each Occurrence of \$500,000.00. Certificate to be filed with this application.

IN WITNESS WHEREOF, the parties aforesaid have hereto set their hand this 3 day of May, 2022


Signature of Applicant


Dodge County Highway Superintendent

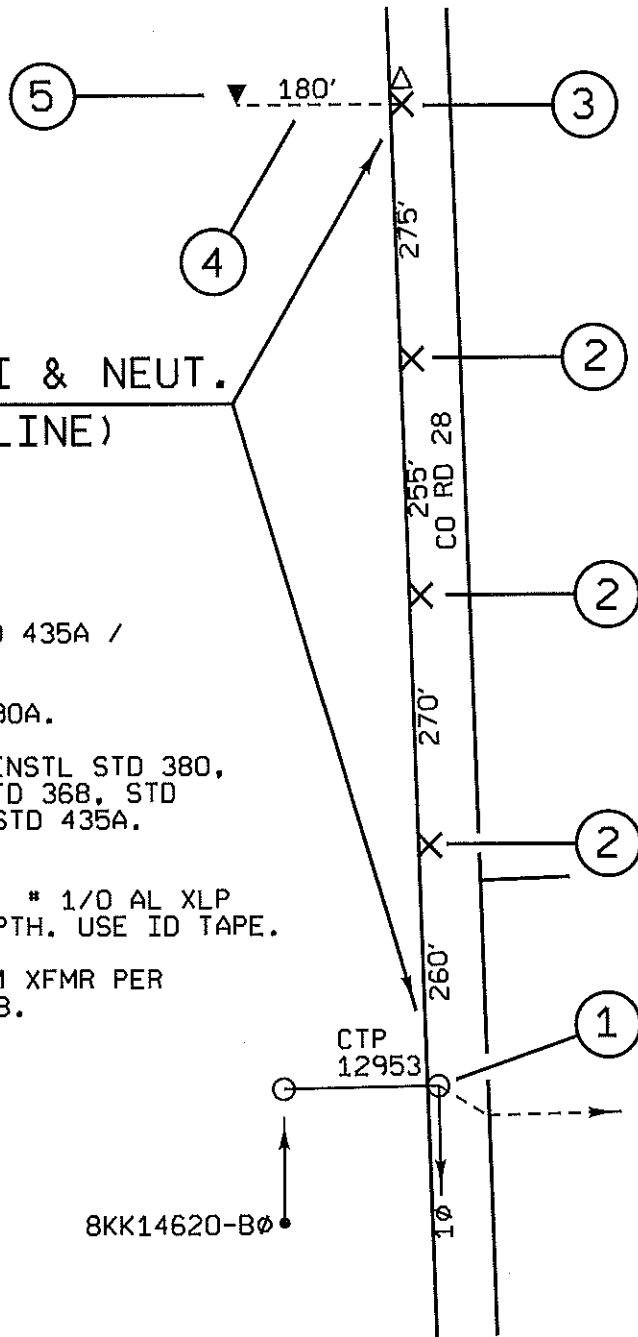
OMAHA PUBLIC POWER DISTRICT
ATTN: S. A FANSLAU, 2E/EP2
444 S 16TH ST MALL
OMAHA, NE 68102-2247
Address of Applicant

5-18-22
Date Filed with Dodge County Board of Supervisors

DODGE COUNTY
2022 MAY



N



INSTL 1,060' #2 ACSR PRI & NEUT.
(SAG PER EXISTING LINE)

1. CTP 12953. REPL STD 443 & STD 435A / STD 380 & STD 368.
2. SET 40' -6 POLE & INSTL STD 390A.
3. CTP 20354. SET 40' -4 POLE & INSTL STD 380, STD 1054, 100A CO, 10E FU, STD 368, STD 403NR, STD 402A6, STD 443 & STD 435A. USE 20' LEAD (N).
4. TRENCH, INSTL & BACKFILL 180' # 1/0 AL XLP JKT UGND PRI CA Ø 48" MIN DEPTH. USE ID TAPE.
5. INSTL 25 KVA 8000/120/240V PM XFMR PER STD 175RB, STD 118 & STD 297B.

NOTE - DODGE CO PERMIT #2616.

63187

0072458901

APP	SCALE	1" = 200'
PE	DRAFT	05-03-22 MSO
ENG	CHECK	
DATE	PROJ.ENG	D' CONNOR
BY	PE	
REV.	APPD.	05-03-22 MSO
	APPD.	
	DEPT.	ESD-ELK

KEVIN SORENSON
1725 S CO RD 28
FREMONT

OVHD & UGND TO CAMPSITE



your energy partner®

SKA-22-11